PA1 - PLAN DE SITUATION

Le projet est situé sur le domaine skiable de Formiguères, sur la commune du même nom, dans le département des Pyrénées-Orientales (66).

REÇU LE
21 JAN. 2022
MAIRIE
FORMIGUERES

Plus précisément sur le secteur de Calmazeille :

- A l'aval le front de neige de la station
- Plus à l'amont des travaux sur la piste de la Panoramique

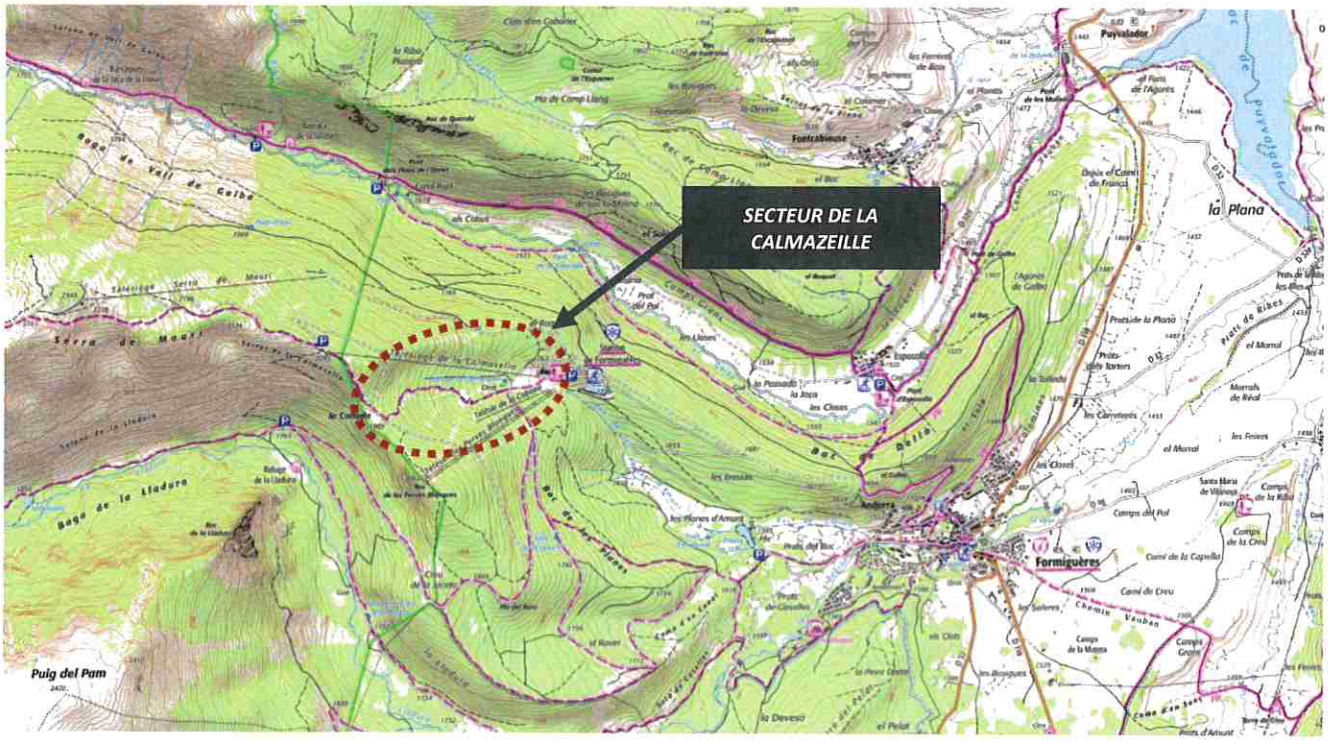

Localisation du projet sur carte topographique IGN

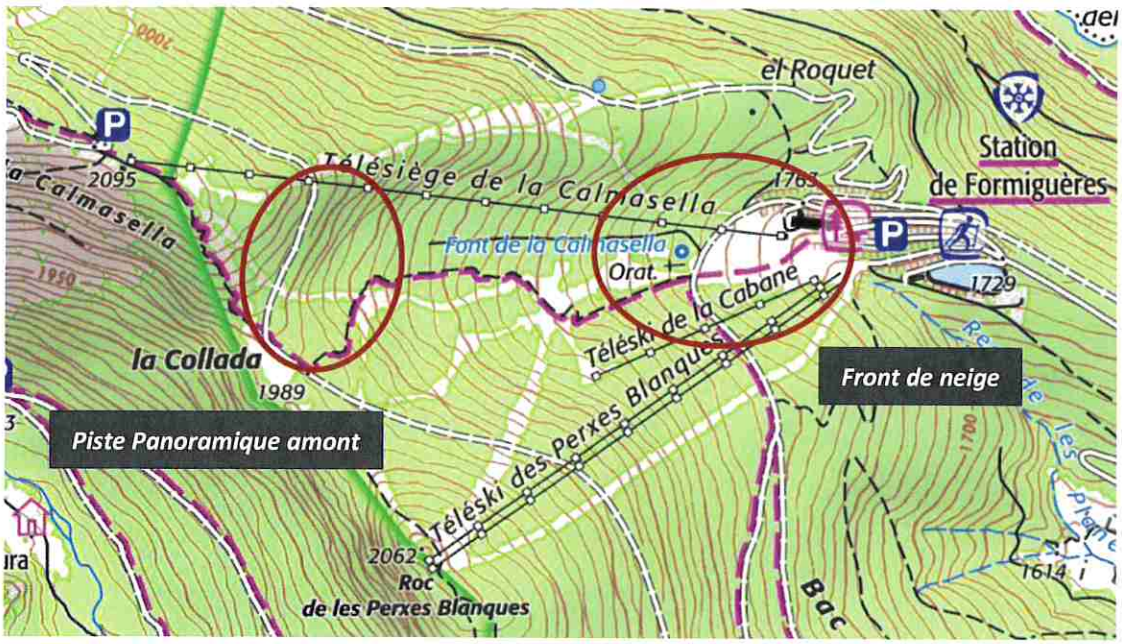

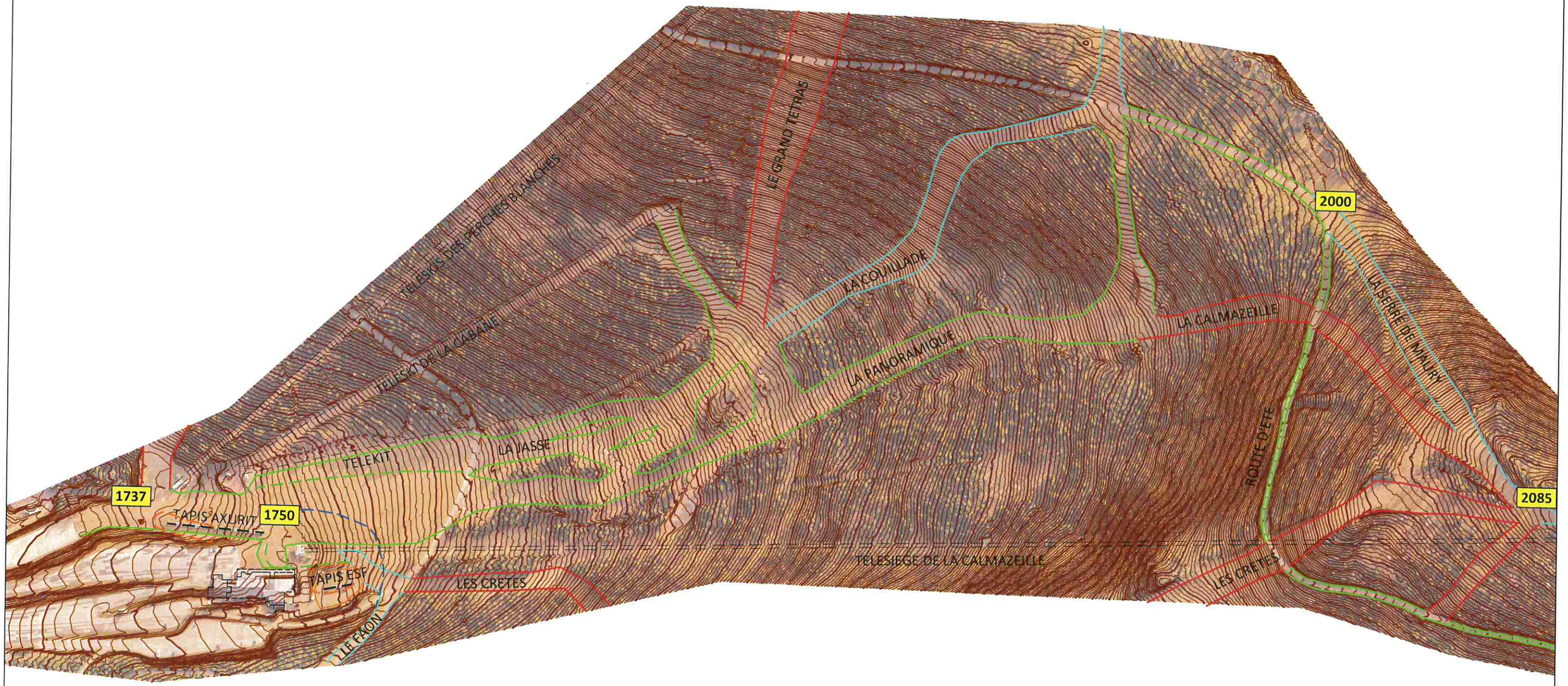

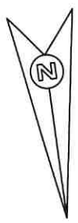

REÇU LE
21 JAN. 2022
MAIRIE
FORMIGUERES

Légende :

- Pistes de ski existantes
- Jardin d'enfants
- Remontées mécaniques

Régie de Formiguères
FORMIGUERES

Restructuration des pistes

Plan de l'état initial

Dessin : CR	Phase : AVP	Echelle : 1/4000	Affaire MDP : 20201629	Ind.
VISA : SG	Date : 09/12/2021	Format : A3	N° de plan : 21PLN0571	A

MDP CONSULTING // 5A Chemin de la Dhuy - 38240 MEYLAN - FR // Tel : +33 (0)4 76 90 20 60 // email: mdp@consultingbymdp.com

Ce document est la propriété de MDP et ne peut être copié ou communiqué à des tiers ou à des concurrents

TELESKIS DES PIERRES BLANCHES

Lâcher supérieur

Lâcher intermédiaire

TELESKI ENROULEURS

ESPACE DEBUTANT SECURISE

LA JASSE

◄23%

◄20%

1748

1737

◄15%

◄20%

◄25%

PARKING

PISTE LUGE

P1

P2

P3

TMX CALMAZEILLE

P4

P5

Accès piétons en caillebotis métallique

1751

TAPIS

◄10%

NOUVEAU TRACE PANORAMIQUE

◄16%

◄20%

PARKING

TAPIS

ESF

LES CRETES

LE FAON

N

REÇU LE
21 JAN. 2022
MAIRIE
FORMIGUERES

Légende :

- Contour de pistes
- Remontées mécaniques
- Principaux flux skieurs
- Contour des terrassements
- Déblai / remblai
- Courbes de niveau projet (pas 1m/5m)

mdp consulting & engineering

Régie de Formiguères
FORMIGUERES

Restructuration des pistes

Plan masse secteur aval

formiguères

Dessin : CR	Phase : AVP	Echelle : 1/2000	Affaire MDP : 20201629	Ind.
VISA : SG	Date : 09/12/2021	Format : A3	N° de plan : 21PLN0578	A

MDP CONSULTING // 5A Chemin de la Dhuy - 38240 MEYLAN - FR // Tel : +33 (0)4 76 90 20 60 // email: mdp@consultingbymdp.com

Ce document est la propriété de MDP et ne peut être copié ou communiqué à des tiers ou à des concurrents

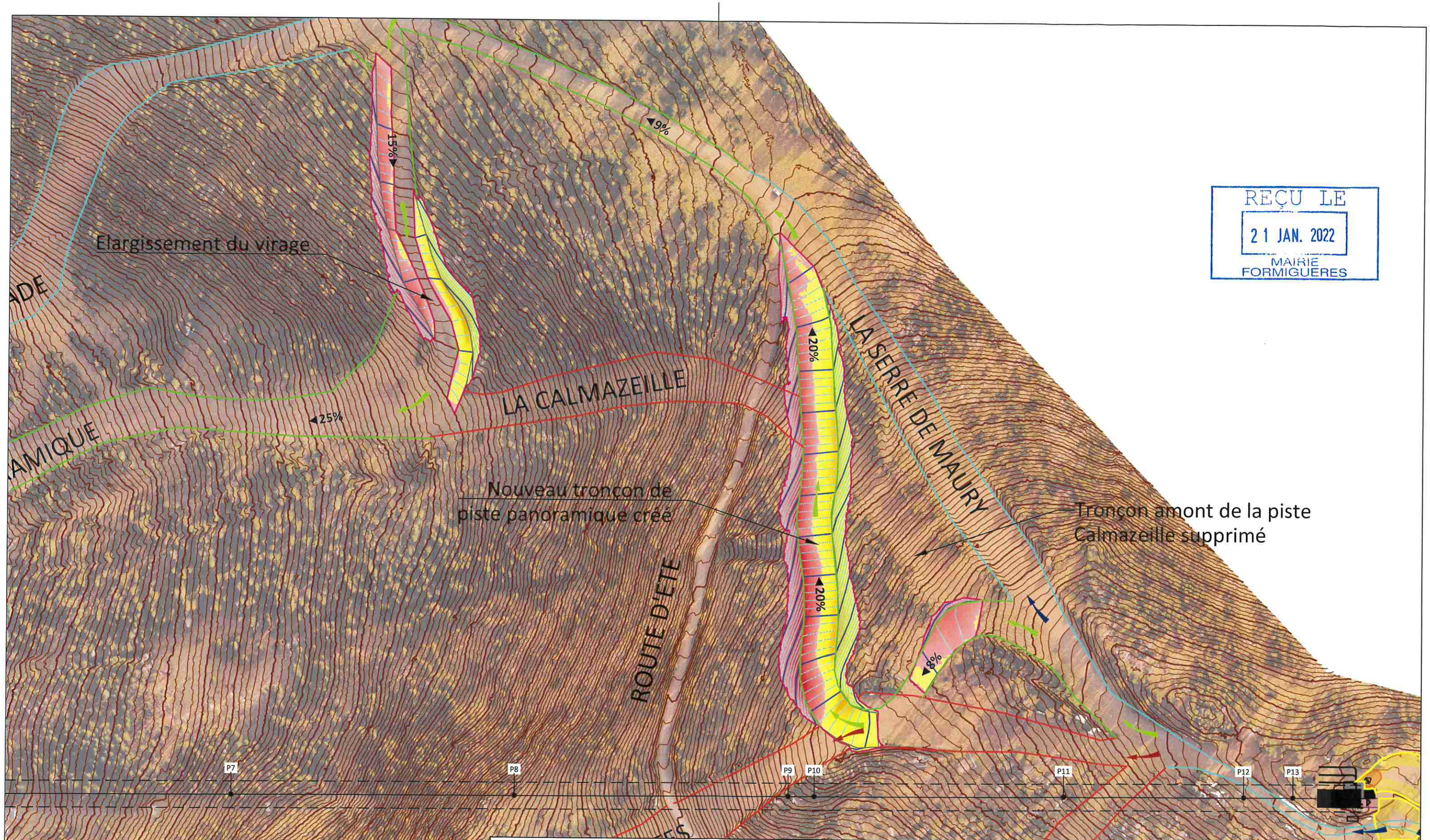

REÇU LE
21 JAN. 2022
MAIRIE
FORMIGUERES

Légende :

- Contour de pistes
- Remontées mécaniques
- Principaux flux skieurs
- Contour des terrassements
- Déblai / remblai
- Courbes de niveau projet (pas 1m/5m)

mdp consulting & engineering

Régie de Formiguères
FORMIGUERES

Restructuration des pistes

Plan masse secteur amont

formiguères

Dessin : CR	Phase : AVP	Echelle : 1/2000	Affaire MDP : 20201629	Ind. A
VISA : SG	Date : 09/12/2021	Format : A3	N° de plan : 21PLN0579	

MDP CONSULTING // 5A Chemin de la Dhuy - 38240 MEYLAN - FR // Tel : +33 (0)4 76 90 20 60 // email: mdp@consultingbymdp.com

Ce document est la propriété de MDP et ne peut être copié ou communiqué à des tiers ou à des concurrents

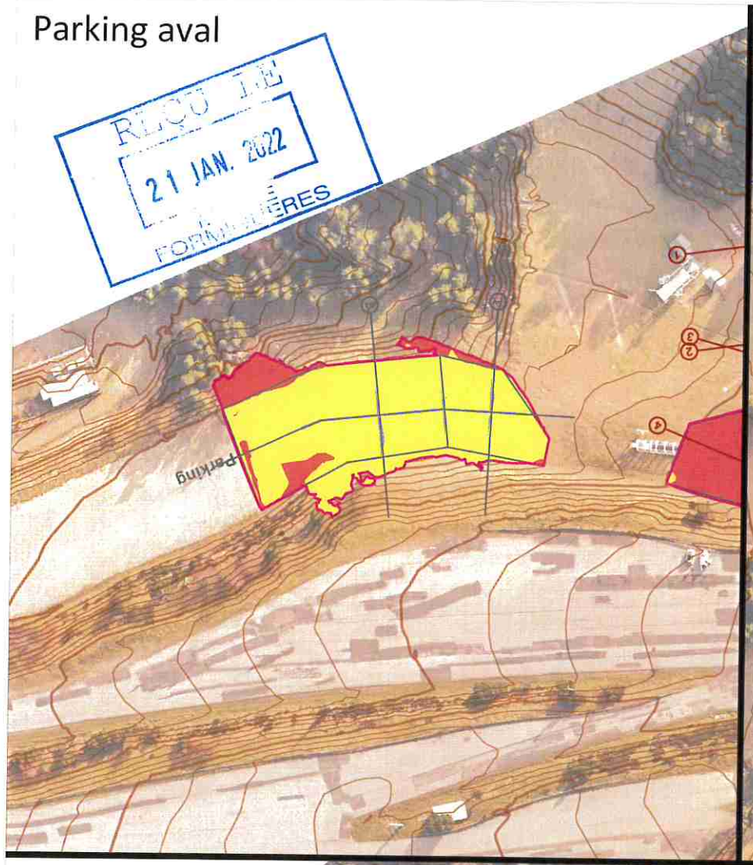

REÇU LE
21 JAN. 2022
FORMIGUÈRES

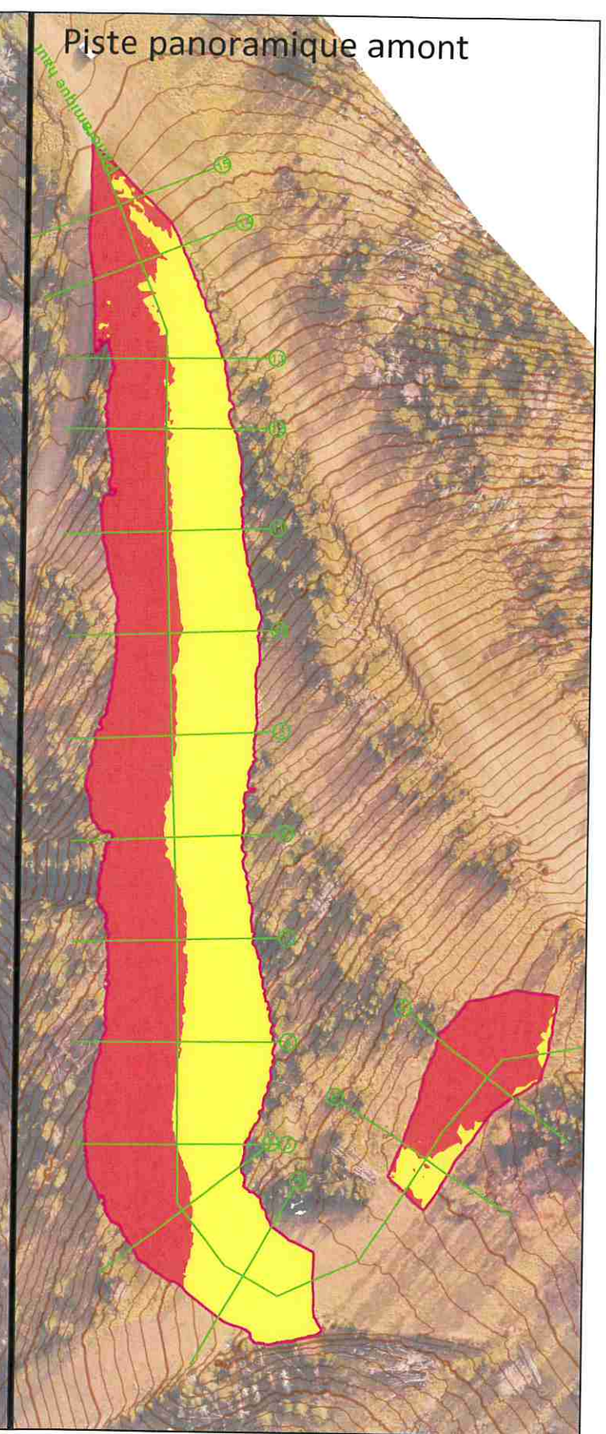

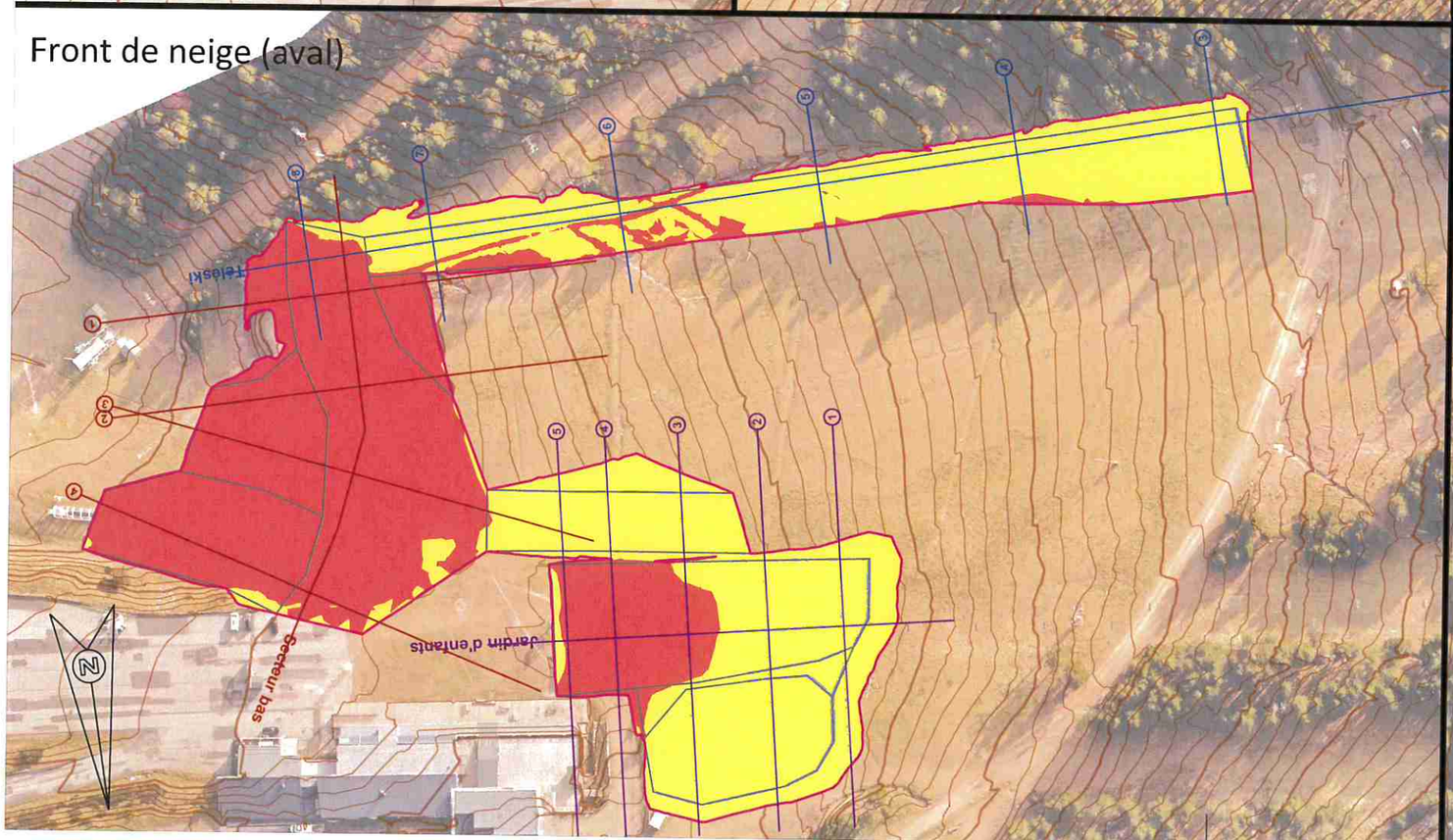

Régie de Formiguères
FORMIGUERES

Restructuration des pistes

Localisation des profils

Dessin : CR	Phase : AVP	Echelle : 1/1500	Affaire MDP : 20201629	Ind. A
VISA : SG	Date : 09/12/2021	Format : A3	N° de plan : 21PLN0580	

MDP CONSULTING // 5A Chemin de la Dhuy - 38240 MEYLAN - FR // Tel : +33 (0)4 76 90 20 60 // email: mdp@consultingbymdp.com

Ce document est la propriété de MDP et ne peut être copié ou communiqué à des tiers ou à des concurrents

Axe : Panoramique haut

REÇU LE
21 JAN. 2022
MAIRIE
FORMIGUERES

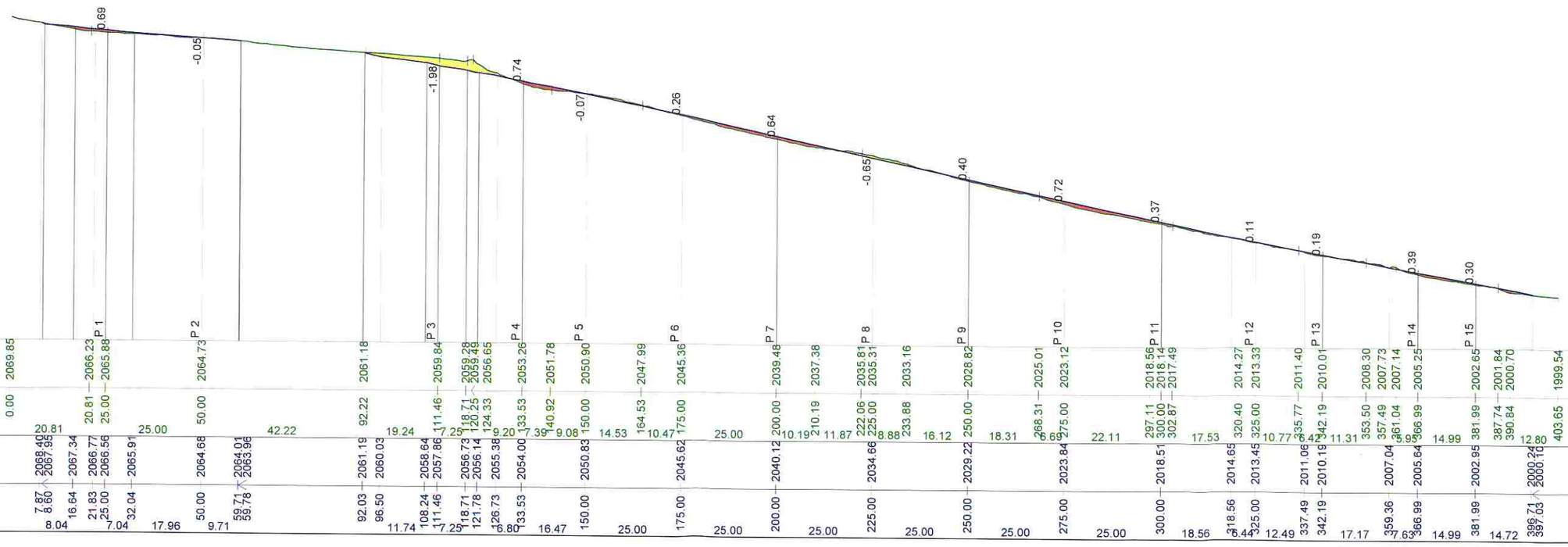

Echelle Z : 1/250
Echelle X : 1/250

Plan Comp : 1986.00

| | | |

Axe : Panoramique haut

N° profil : 1

REÇU LE
21 JAN. 2022
MAIRIE
FORMIGUERES

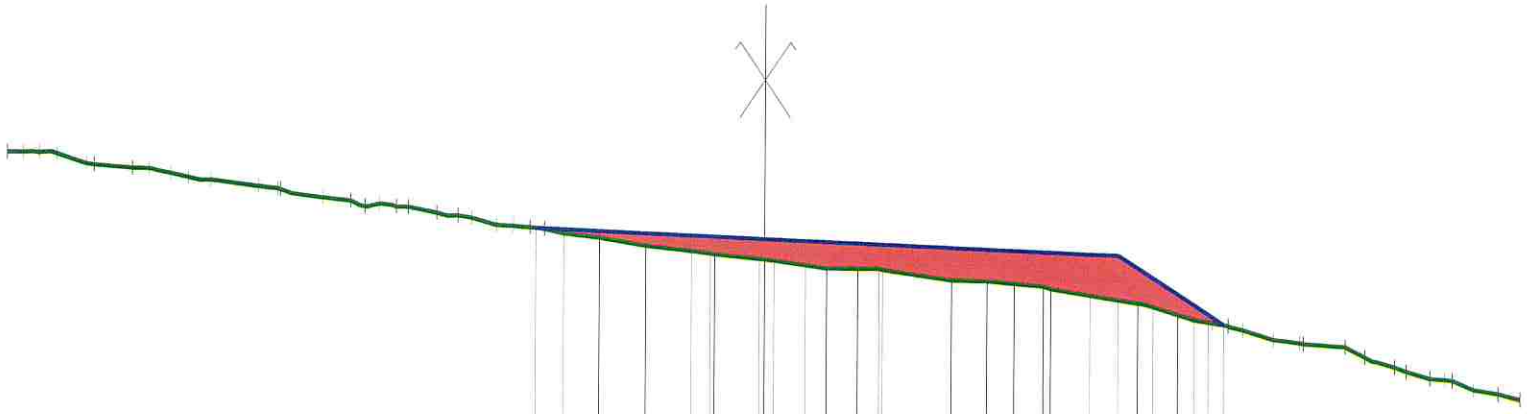

Echelle X : 1/250
Echelle Z : 1/250

Plan Comp : 2058.8

| | | |

Axe : Panoramique haut

N° profil : 2

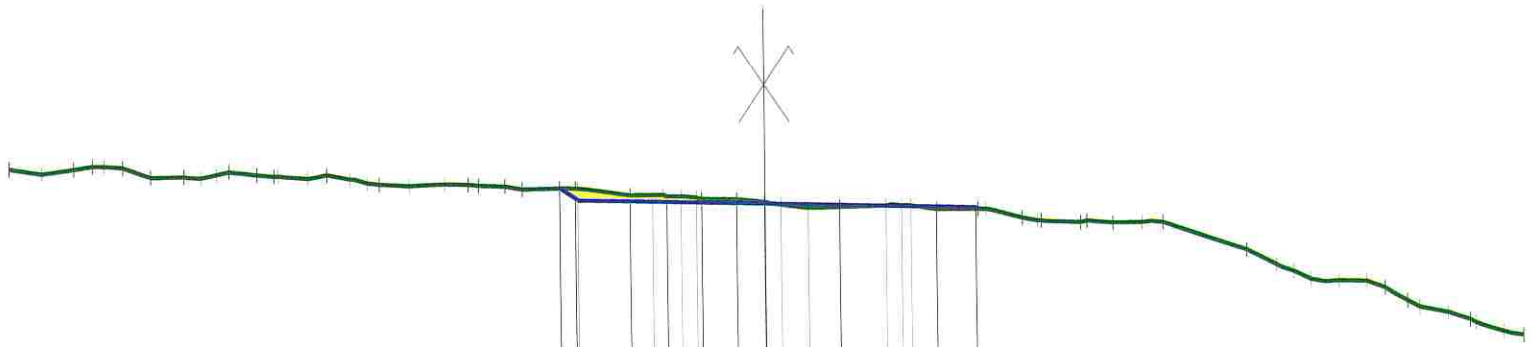

Echelle X : 1/250
Echelle Z : 1/250

Plan Comp : 2057.6

Terrain	Z	2066.06 2065.90 2066.04 2066.13 2066.07 2065.75 2065.75 2065.76 2065.71 2065.82 2065.91 2065.80 2065.74 2065.75 2065.66 2065.78 2065.62 2065.49 2065.45 2065.38 2065.43 2065.41 2065.37 2065.34 2065.23 2065.23 2065.26 2065.24 2065.24 2065.00 2065.00 2064.96 2064.90 2064.86 2064.83 2064.73 2064.64 2064.53 2064.55 2064.58 2064.58 2064.58 2064.45 2064.44 2064.44 2064.14 2064.05 2064.05 2063.97 2064.02 2063.94 2063.96 2063.95 2063.02 2063.02 2062.51 2062.29 2062.02 2061.97 2061.95 2061.72 2061.28 2061.07 2060.89 2060.64 2060.54 2060.23 2060.10 2060.10
	D	-25.00 -23.92 -22.86 -22.25 -21.86 -21.24 -20.33 -20.32 -19.22 -18.67 -18.14 -17.74 -16.81 -16.25 -16.11 -15.12 -14.51 -13.72 -13.17 -12.76 -11.77 -10.60 -9.82 -9.48 -8.60 -8.04 -8.03 -6.79 -6.28 -6.19 -4.46 -3.37 -2.78 -2.27 -2.09 -0.94 -0.02 0.53 1.43 2.47 4.00 4.52 4.83 5.67 7.04 7.31 8.50 9.00 9.13 10.43 10.63 11.49 12.46 13.14 15.90 15.91 16.88 17.46 18.01 18.93 19.85 20.46 21.19 21.59 22.52 23.24 23.43 24.34 24.99 25.00
Projet	Z	2065.26 2064.91 2064.86 2064.80 2064.79 2064.77 2064.75 2064.74 2064.74 2064.70 2064.68 2064.66 2064.64 2064.61 2064.57 2064.56 2064.55 2064.53 2064.49 2064.49
	D	-6.79 -6.28 -6.19 -4.46 -3.72 -3.25 -2.78 -2.27 -2.09 -0.94 -0.02 0.53 1.43 2.47 4.00 4.52 4.83 5.67 6.97 6.97

1.24 1.73 1.53 1.37 1.20 1.30 2.77

1.73 1.53 1.30

Mensura Genius

Axe : Panoramique haut

N° profil : 3

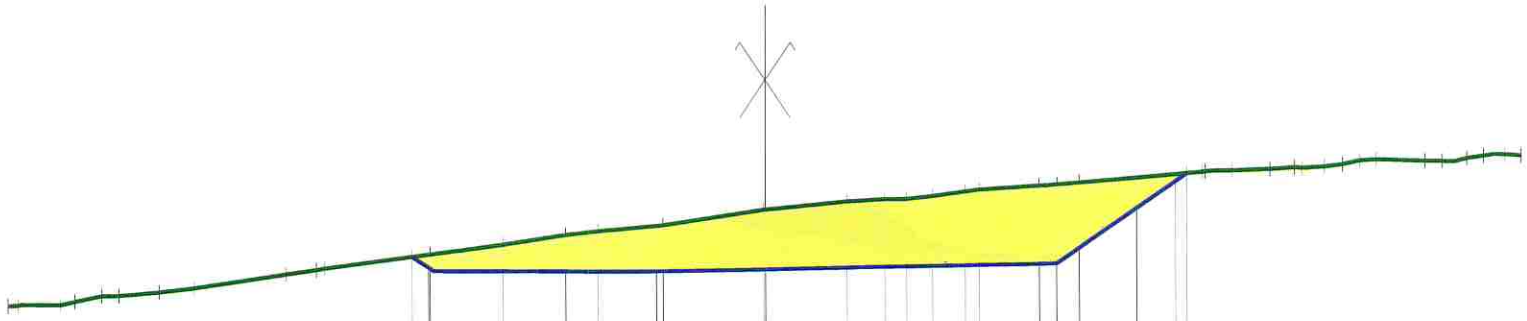

Echelle X : 1/250
Echelle Z : 1/250

Plan Comp : 2054.2

| | | |

Axe : Panoramique haut

N° profil : 4

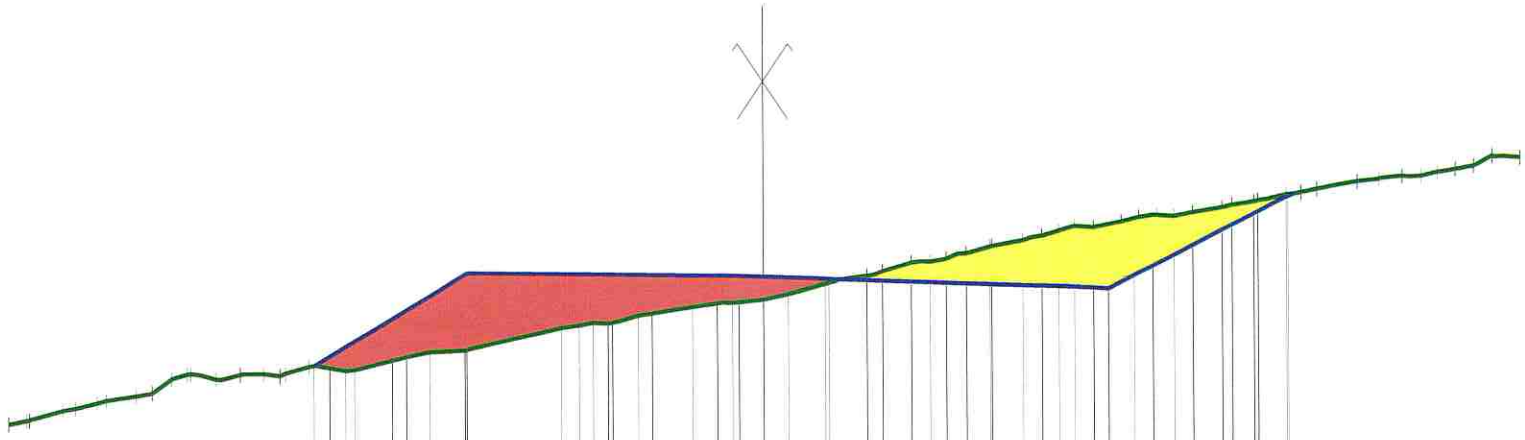

Echelle X : 1/250
Echelle Z : 1/250

Plan Comp : 2046.6

| | | |

Axe : Panoramique haut

N° profil : 5

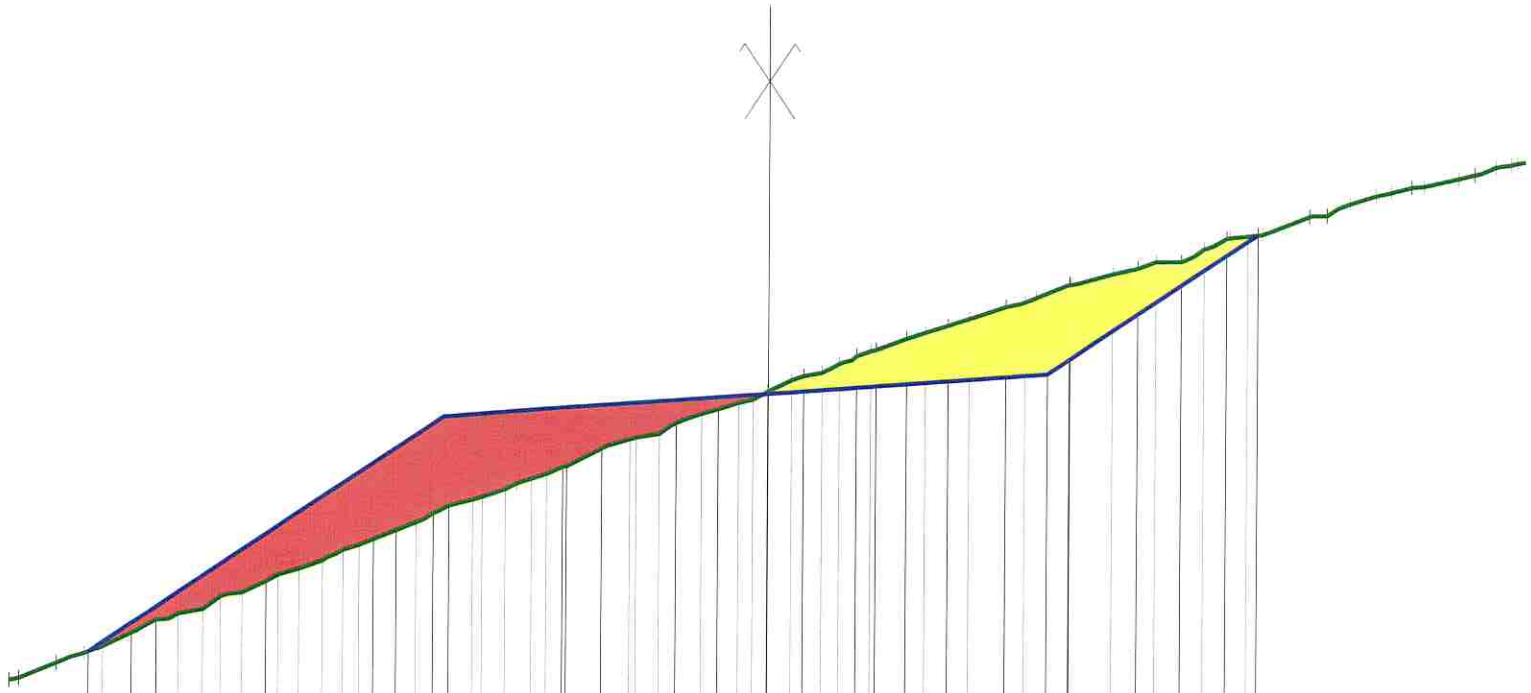

Echelle X : 1/250
Echelle Z : 1/250

Plan Comp : 2038.7

| | | |

Axe : Panoramique haut

N° profil : 6

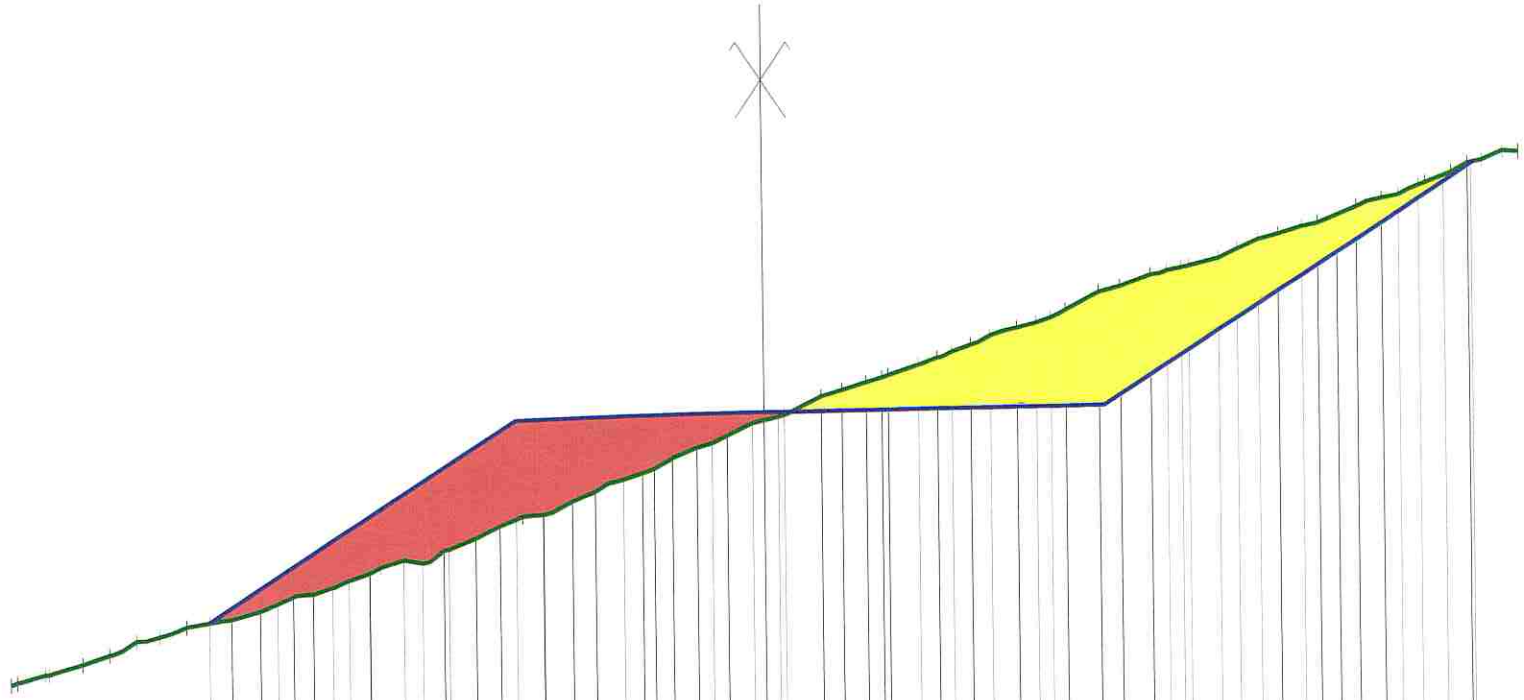

Echelle X : 1/250
Echelle Z : 1/250

Plan Comp : 2034.2

| | | |

Axe : Panoramique haut

N° profil : 7

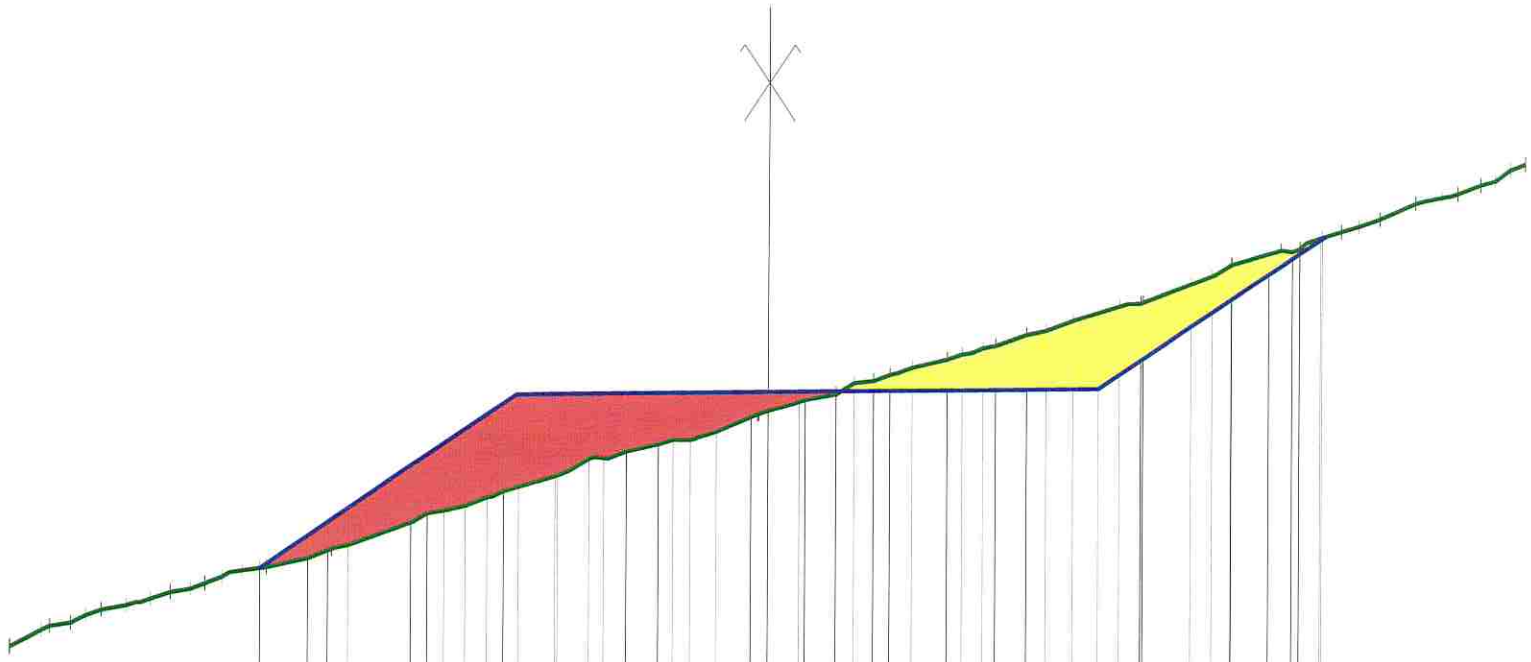

Echelle X : 1/250
Echelle Z : 1/250

Plan Comp : 2029.0

| | | |

Axe : Panoramique haut

N° profil : 8

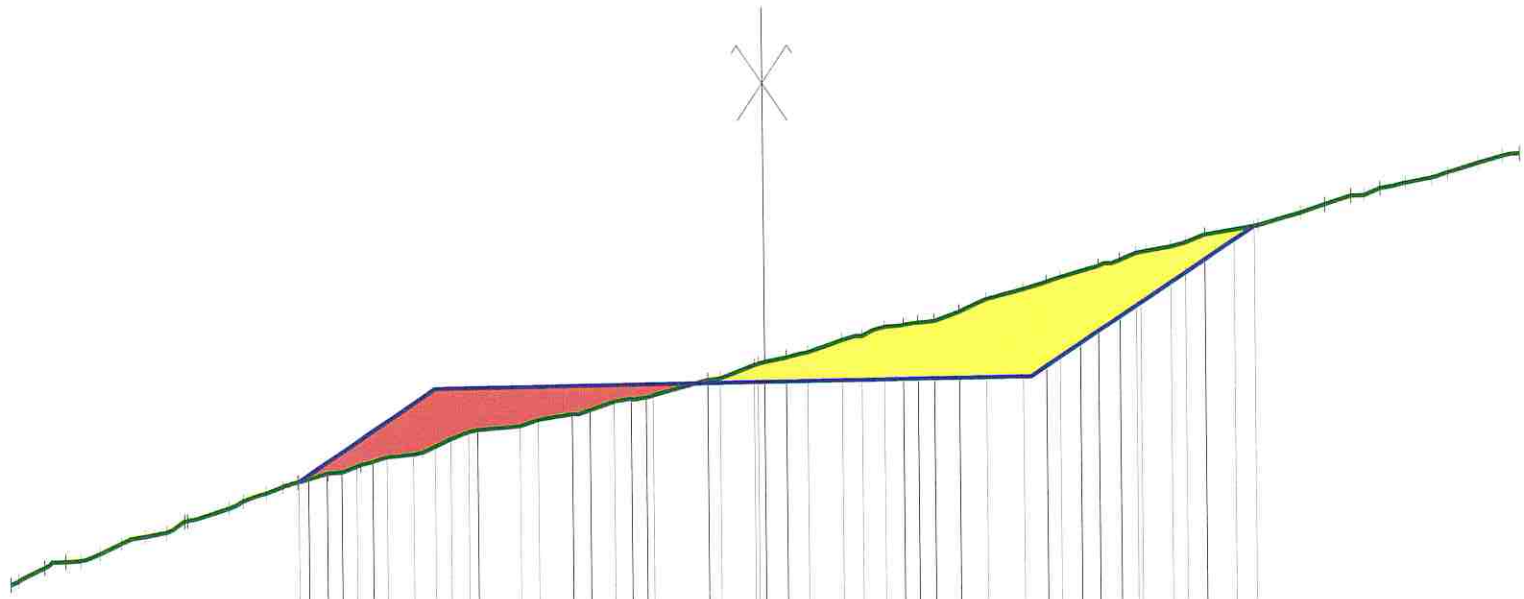

Echelle X : 1/250
Echelle Z : 1/250

Plan Comp : 2025.6

| | | |

Axe : Panoramique haut

N° profil : 9

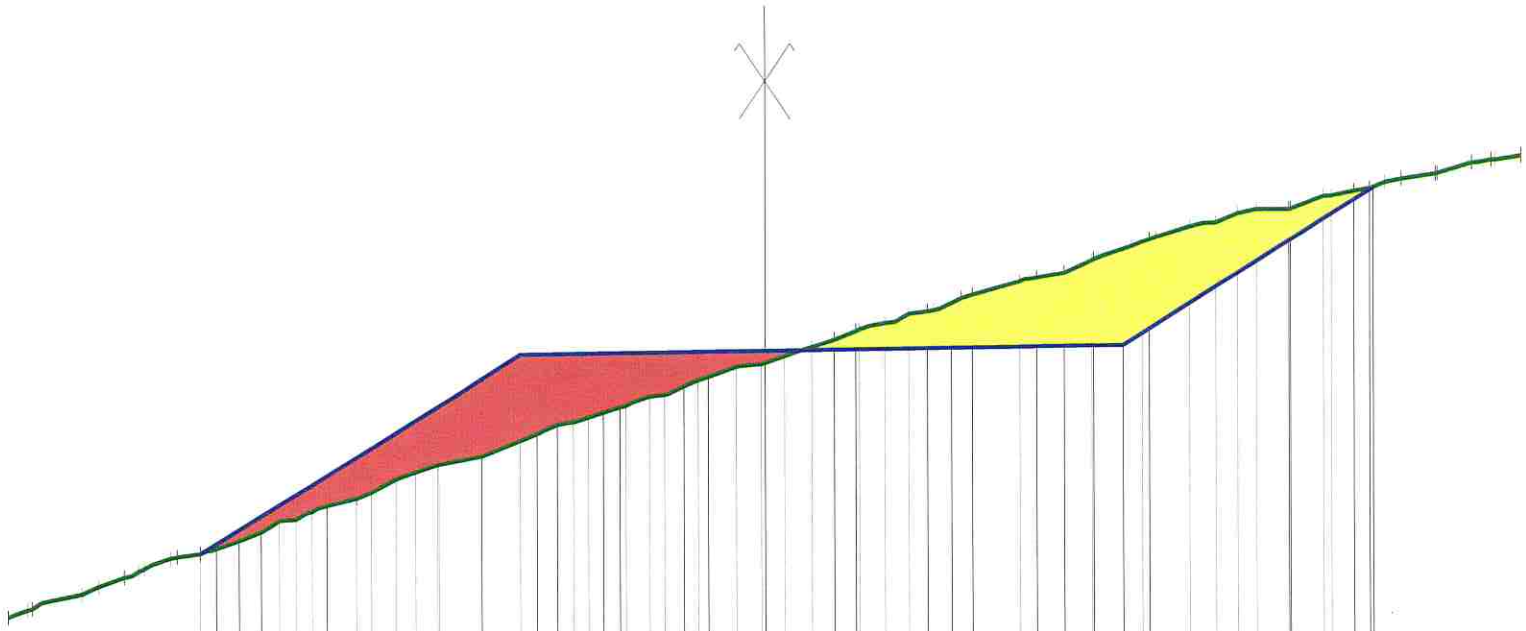

Echelle X : 1/250
Echelle Z : 1/250

Plan Comp : 2017.9

Terrain	Z	2020.48 2020.72 2020.76 2021.23 2021.47 2021.77 2021.97 2022.05 2022.40 2022.45 2022.55 2022.55 2022.98 2023.27 2023.64 2023.68 2023.93 2024.13 2024.38 2024.58 2025.01 2025.25 2025.49 2025.77 2025.77 2026.50 2026.80 2026.89 2027.04 2027.21 2027.39 2027.43 2027.75 2027.80 2028.07 2028.27 2028.37 2028.70 2028.78 2029.04 2029.34 2029.58 2029.86 2029.92 2030.12 2030.42 2030.50 2030.54 2030.94 2031.05 2031.49 2031.62 2031.77 2032.19 2032.23 2032.65 2032.88 2032.96 2033.30 2033.42 2033.73 2033.87 2033.86 2033.87 2034.31 2034.32 2034.47 2034.56 2034.76 2034.88 2035.04 2035.06 2035.41 2035.50 2035.49 2035.63
	D	-25.00 -24.36 -24.22 1.64 -22.57 -22.02 -21.18 -20.71 -20.52 -19.65 -19.44 -18.89 -18.67 1.28 -17.39 -16.66 -16.06 -15.51 -14.99 -14.49 -13.49 -13.02 -12.21 -11.56 -10.83 1.45 1.83 -9.38 -9.38 -7.55 -6.88 -6.34 -5.84 -5.35 -4.80 -4.61 -3.83 -3.33 -2.69 -2.22 -1.88 -0.96 -0.13 0.65 1.54 2.29 3.00 3.13 3.96 4.75 5.37 5.58 6.16 6.85 1.57 8.42 8.98 9.89 10.81 10.87 1.25 12.12 12.70 12.93 14.03 14.91 15.63 16.25 17.32 17.38 18.46 18.73 19.47 19.99 20.50 21.04 22.17 22.23 23.37 24.01 24.15 25.00
Projet	Z	2022.55 2022.88 2023.34 2023.79 2024.16 2024.50 2024.82 2025.13 2025.73 2026.04 2026.55 2026.95 2027.40 2027.43 2028.31 2028.31 2029.11 2029.11 2029.12 2029.13 2029.14 2029.14 2029.15 2029.15 2029.17 2029.17 2029.18 2029.19 2029.19 2029.20 2029.22 2029.23 2029.24 2029.25 2029.26 2029.26 2029.27 2029.28 2029.29 2029.30 2029.31 2029.33 2029.34 2029.35 2029.37 2029.37 2029.38 2029.78 2029.92 2030.76 2031.31 2031.77 2032.16 2032.84 2032.87 2033.55 2033.72 2034.19 2034.52 2034.59
	D	-18.68 -18.15 -17.39 -16.66 -16.06 -15.51 -14.99 -14.49 -13.52 -13.02 -12.21 -11.56 -10.83 -10.79 1.41 1.28 -9.38 -9.38 -8.10 -7.55 -6.88 -6.34 -5.84 -5.35 -4.80 -4.61 -3.83 -3.33 -2.69 -2.22 -1.88 -0.96 -0.13 0.65 1.54 2.29 3.00 3.13 3.96 4.75 5.37 6.16 6.85 1.57 8.42 8.98 9.89 10.81 10.87 11.84 12.47 12.70 1.33 14.03 14.91 15.63 16.25 17.32 17.38 18.46 18.73 19.47 19.99 20.11

Mensura Genius

Axe : Panoramique haut

N° profil : 10

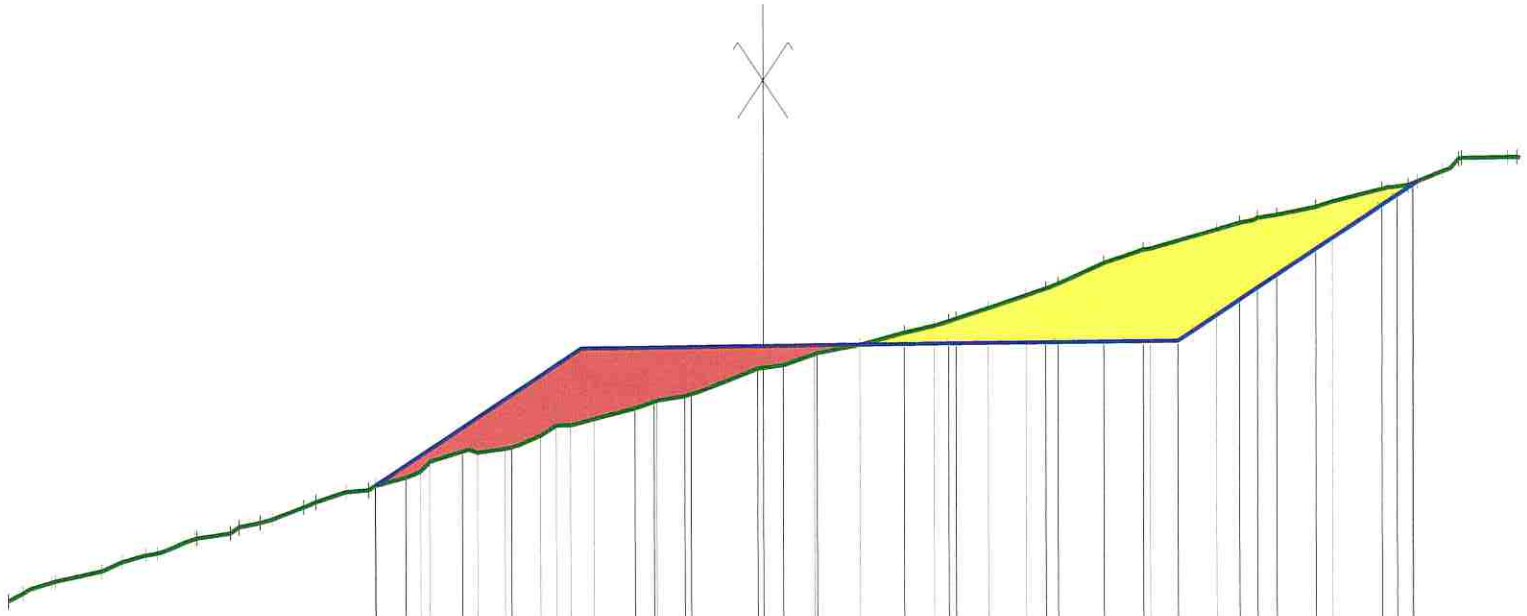

Echelle X : 1/250
Echelle Z : 1/250

Plan Comp : 2012.8

| | | |

Axe : Panoramique haut

N° profil : 11

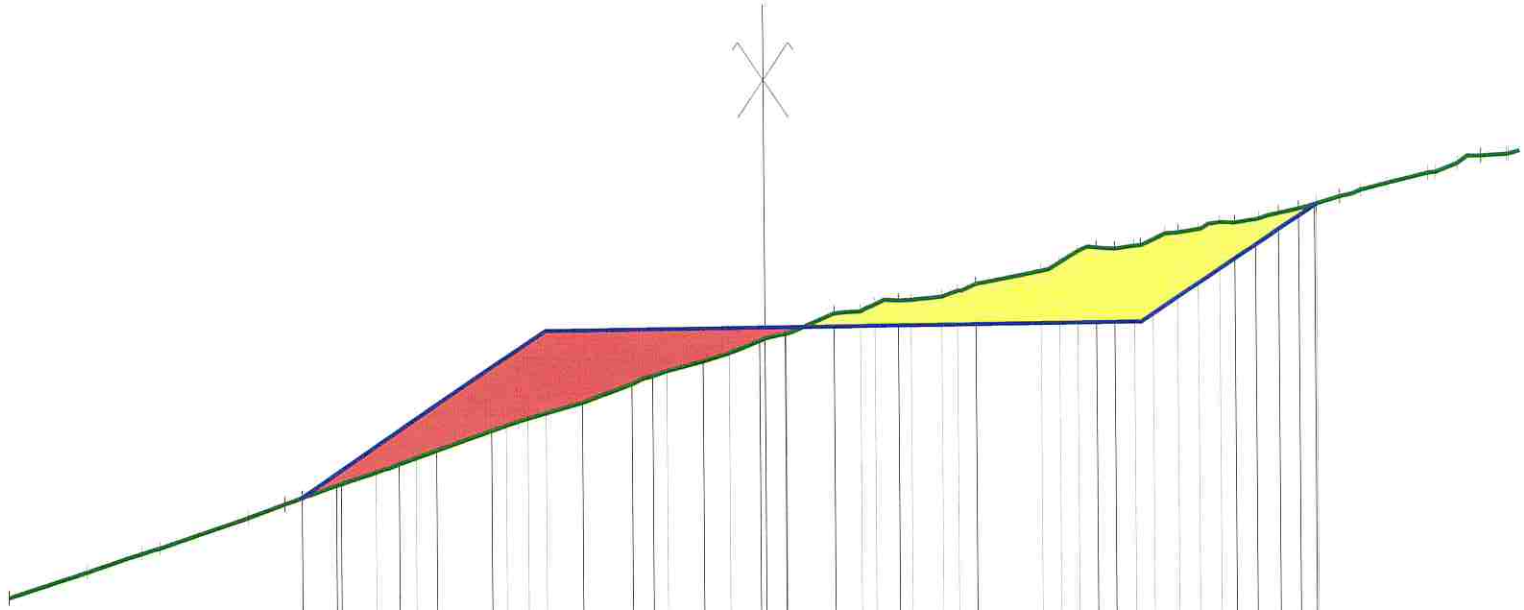

Echelle X : 1/250
Echelle Z : 1/250

Plan Comp : 2007.2

| | | |

Axe : Panoramique haut

N° profil : 12

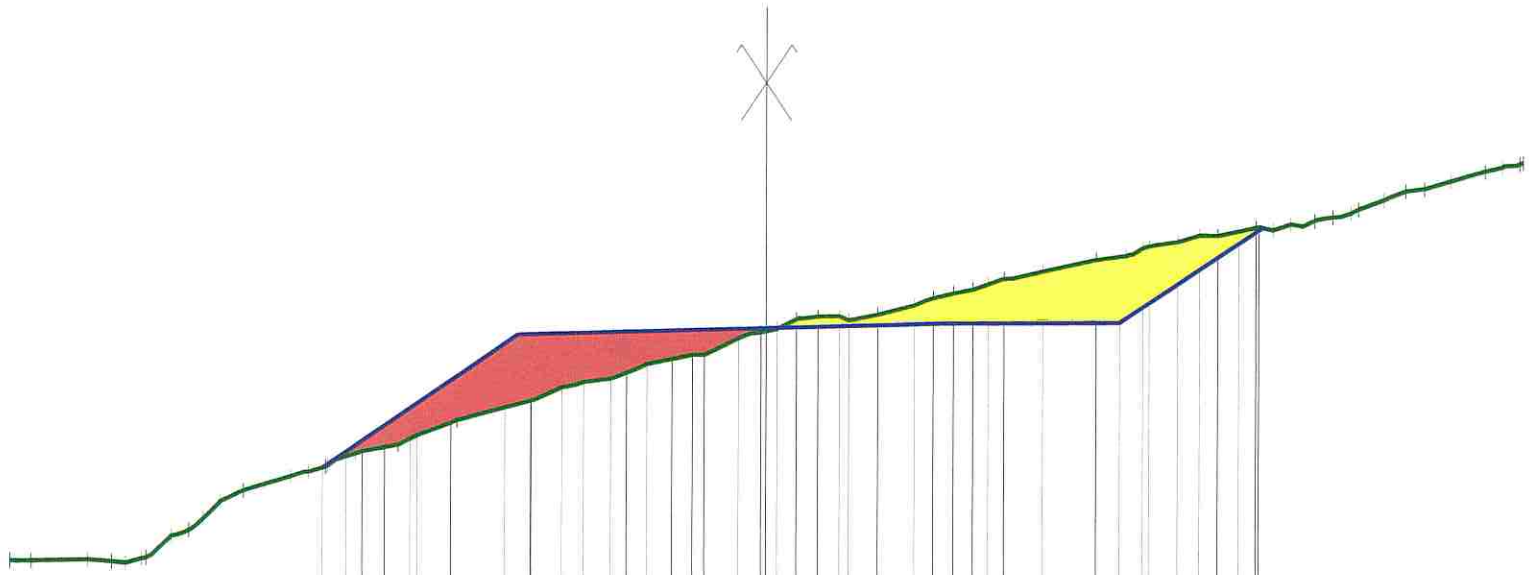

Echelle X : 1/250
Echelle Z : 1/250

Plan Comp : 2003.0

Terrain	Z	2005.64 2005.64 2005.68 2005.62 2005.57 2005.72 2005.74 2006.48 2006.67 2007.07 2007.62 2007.99 2008.46 2008.61 2008.79 2008.82 2009.24 2009.32 2009.46 2009.54 2009.85 2010.27 2010.36 2010.78 2011.01 2011.02 2011.46 2011.63 2011.75 2011.96 2012.25 2012.42 2012.56 2012.56 2013.10 2013.30 2013.42 2013.74 2013.83 2013.85 2013.71 2013.91 2014.22 2014.46 2014.63 2014.76 2014.94 2015.12 2015.13 2015.37 2015.77 2015.91 2016.17 2016.23 2016.39 2016.61 2016.60 2016.87 2016.79 2016.99 2017.12 2017.24 2017.37 2017.50 2017.81 2018.10 2018.18 2018.44 2018.77 2018.90 2019.01 2019.07
	D	-25.00 -24.29 1.87 -22.42 -21.64 -21.18 -20.65 -20.51 -19.66 -19.09 -18.62 -18.04 -17.29 1.56 -15.73 -15.14 -14.58 -14.51 -13.57 -13.35 -12.62 -12.17 -11.54 -10.42 -10.22 1.58 -8.64 -7.80 -7.77 -6.76 -6.04 -5.14 -4.61 -3.94 -3.11 -2.43 -2.04 -0.91 -0.17 0.37 1.01 1.72 2.43 2.74 3.70 1.21 4.91 5.53 6.20 6.84 7.35 7.87 7.88 1.27 9.15 1.76 10.91 11.88 12.45 12.66 13.60 14.32 14.93 1.26 16.18 16.74 17.31 18.12 18.71 19.32 19.56 20.40 21.13 21.74 22.61 23.74 24.31 24.88 25.00
Projet	Z	2008.76 2009.30 2009.67 2010.17 2010.75 2010.91 2011.67 2011.68 2012.90 2013.21 2013.21 2013.24 2013.26 2013.29 2013.30 2013.33 2013.35 2013.37 2013.38 2013.42 2013.44 2013.46 2013.48 2013.50 2013.52 2013.53 2013.56 2013.60 2013.62 2013.63 2013.64 2013.64 2013.65 2013.65 2013.66 2013.67 2013.68 2014.20 2014.34 2014.98 2015.46 2015.87 2016.34 2016.72 2016.78
	D	-14.68 -13.90 -13.35 -12.62 -11.78 -11.54 -10.43 -10.42 1.78 -8.64 -7.80 -7.77 -6.76 -6.04 -5.14 -4.61 -3.94 -3.11 -2.43 -2.04 -0.91 -0.17 0.37 1.01 1.72 2.43 2.74 3.70 1.21 4.91 5.53 6.20 6.84 7.35 7.87 7.88 1.27 9.15 1.76 10.91 11.68 12.45 12.66 13.60 14.32 14.93 15.62 16.18 16.28

Axe : Panoramique haut

N° profil : 13

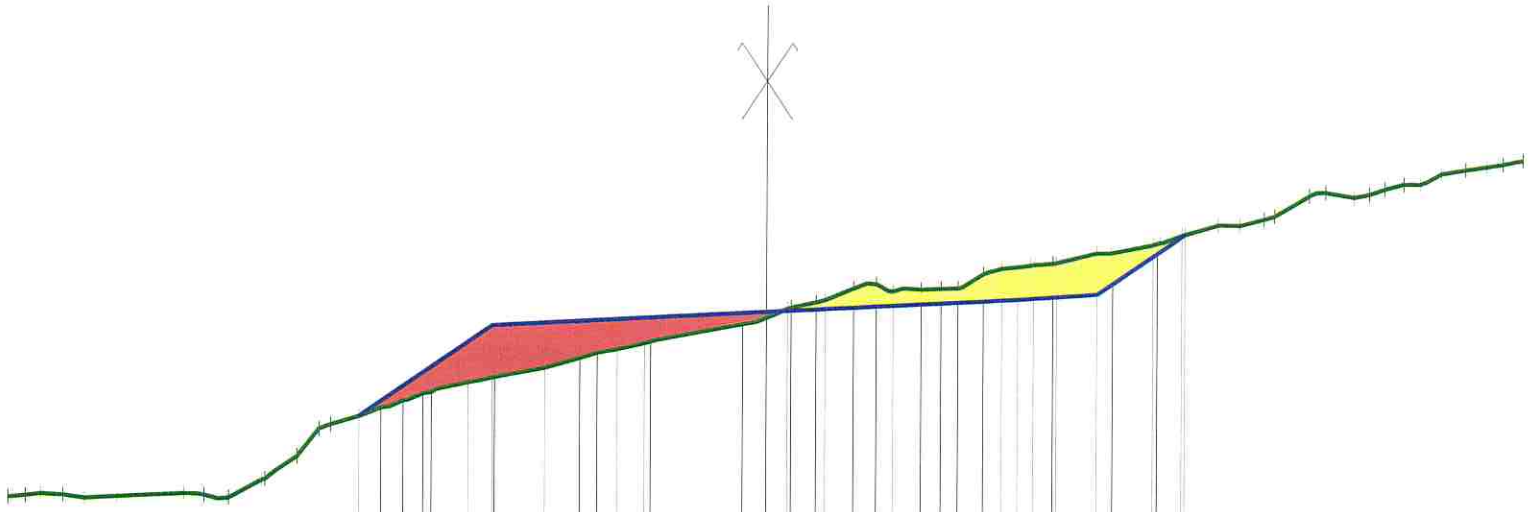

Echelle X : 1/250
Echelle Z : 1/250

Plan Comp : 2001.4

| | | |

Axe : Panoramique haut

N° profil : 14

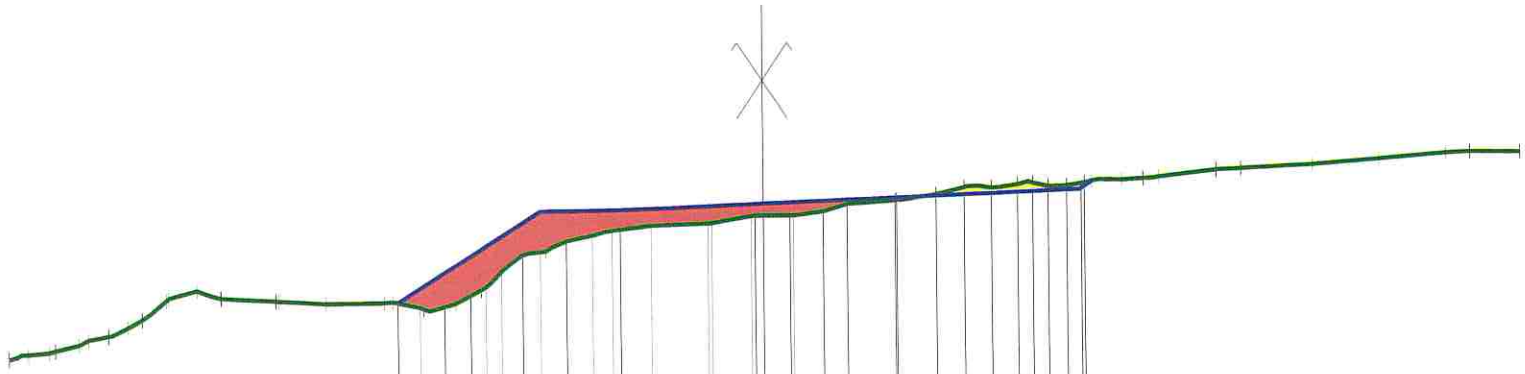

Echelle X : 1/250
Echelle Z : 1/250

Plan Comp : 1998.1

| | | |

Axe : Panoramique haut

N° profil : 15

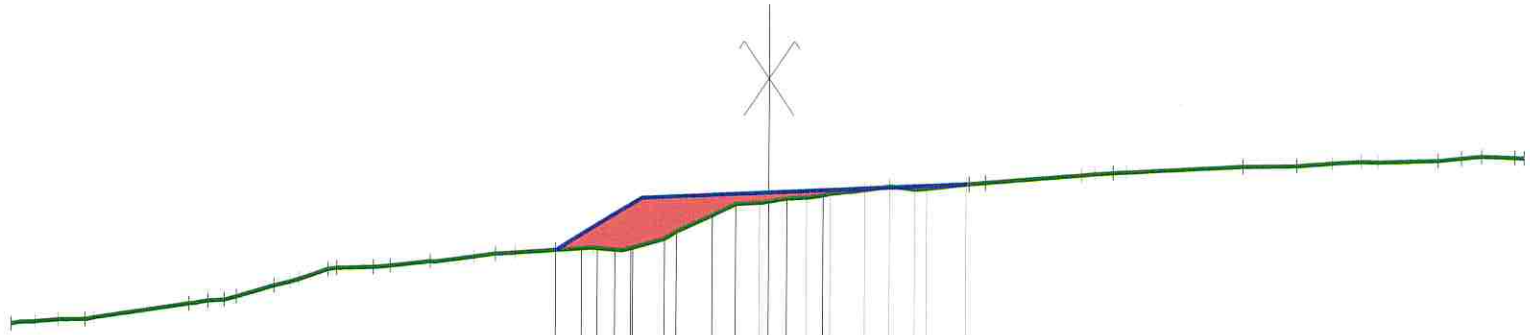

Echelle X : 1/250
Echelle Z : 1/250

Plan Comp : 1995.9

| | | |

10/12/2021

Piste Panoramique - Bas

Profil en long - Format A3

Axe : Panoramique - bas

REÇU LE
21 JAN. 2022
MAIRIE
FORMIGUERES

Echelle Z : 1/250
Echelle X : 1/250

Plan Comp : 1805.00

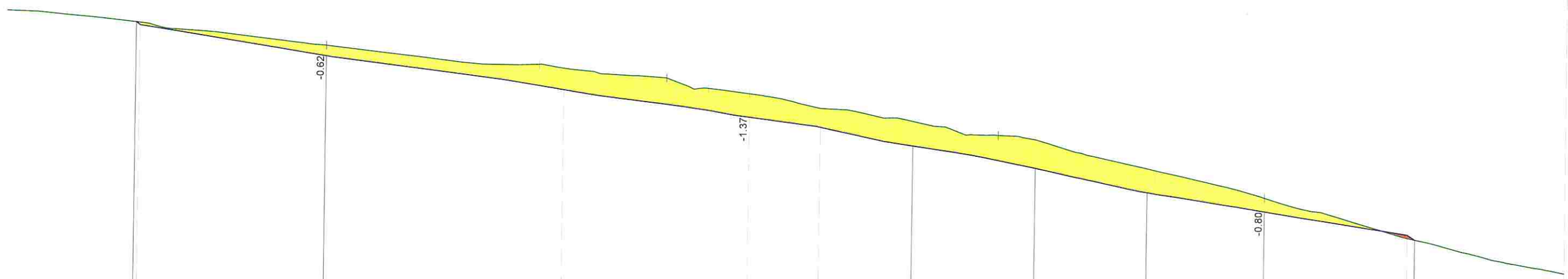

Terrain	Z				1819.95			1819.06			1818.39		1817.79		1817.55				1815.38					1811.95					
	D				19.28			31.81			39.28		41.76		44.21				58.87					74.50					
Projet	Z	1821.16	1820.99		1819.34			1817.60							1816.17		1815.66			1814.67		1813.49		1812.16		1811.15		1809.92	1809.64
	D	8.09	8.31		19.28			33.26							44.21		48.41			53.84		61.06		67.58		74.50		82.88	83.32

19.28 12.53 7.47 2.48 2.44 14.67 15.63 18.04

10.97 13.99 10.94 4.20 5.43 7.22 6.52 6.92 8.38

Mensura Genius

Axe : Panoramique - bas

N° profil : 1

LE
21 JAN. 2022
MAIRIE
FORMIGUERES

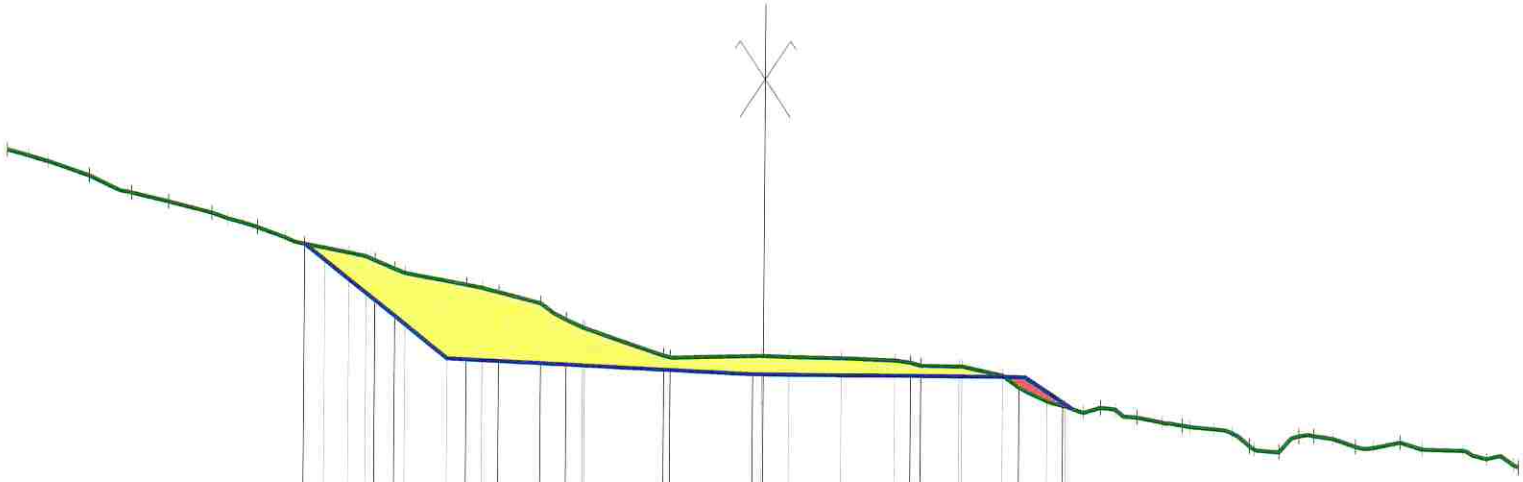

Echelle X : 1/250
Echelle Z : 1/250

Plan Comp : 1813.9

| | | |

Axe : Panoramique - bas

N° profil : 2



Echelle X : 1/250
Echelle Z : 1/250

Plan Comp : 1812.0

| | | |

Axe : Panoramique - bas

N° profil : 3

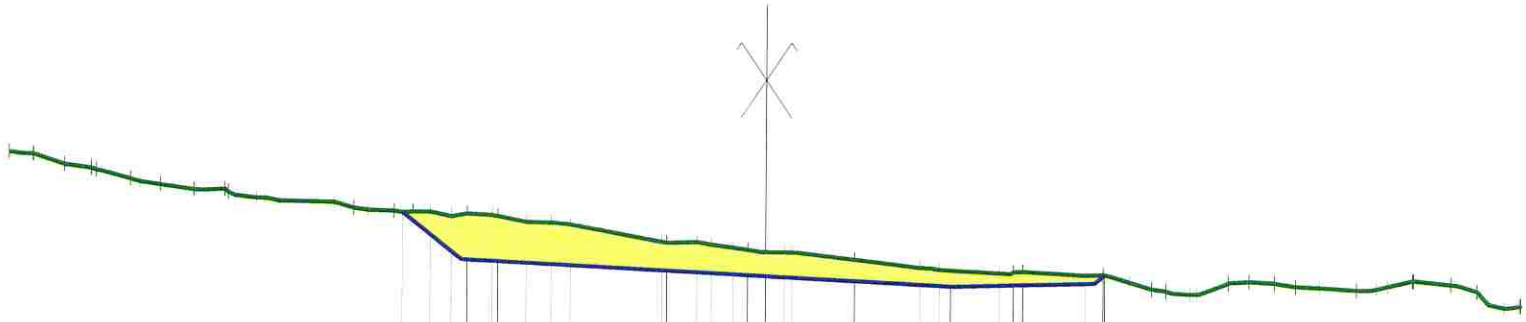

Echelle X : 1/250
Echelle Z : 1/250

Plan Comp : 1808.9

| | | |

Axe : Panoramique inter

N° profil : 1

REÇU LE
21 JAN. 2022
MAIRIE
FORMIGUERES

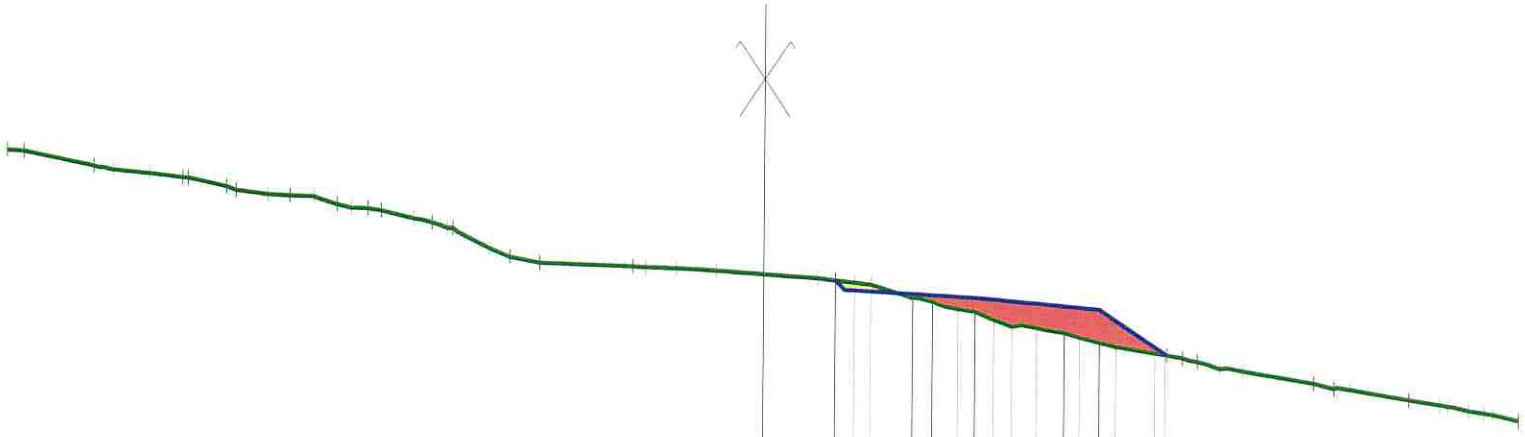

Echelle X : 1/250
Echelle Z : 1/250

Plan Comp : 1965.9

| | | |

Axe : Panoramique inter

N° profil : 2

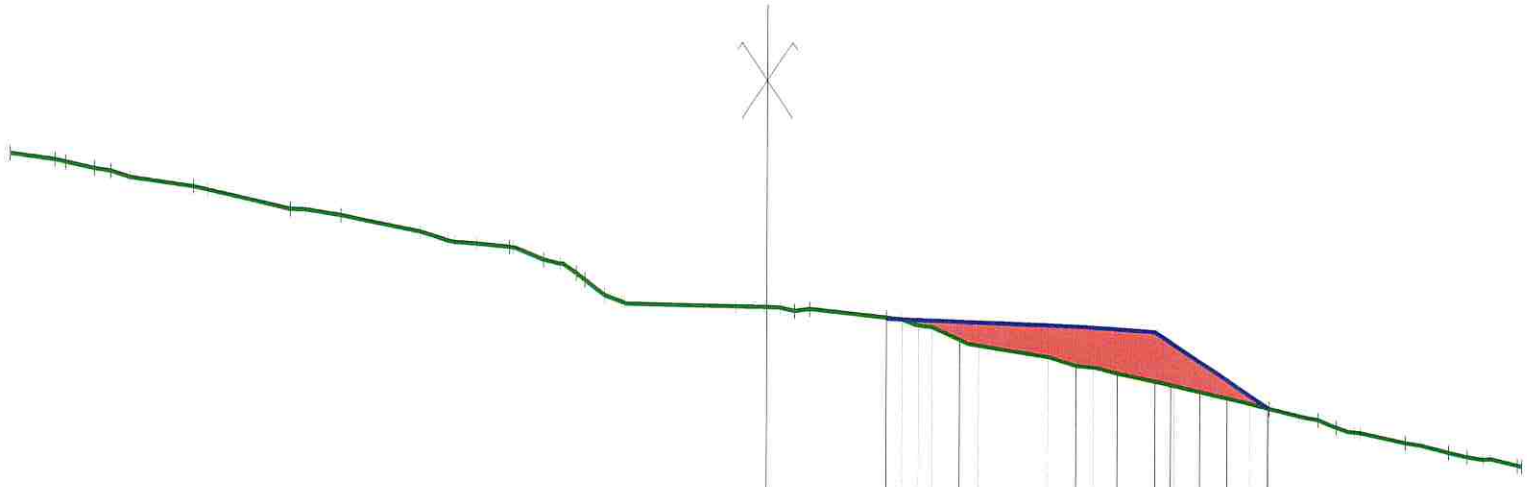

Echelle X : 1/250
Echelle Z : 1/250

Plan Comp : 1961.7

| | | |

Axe : Panoramique inter

N° profil : 3

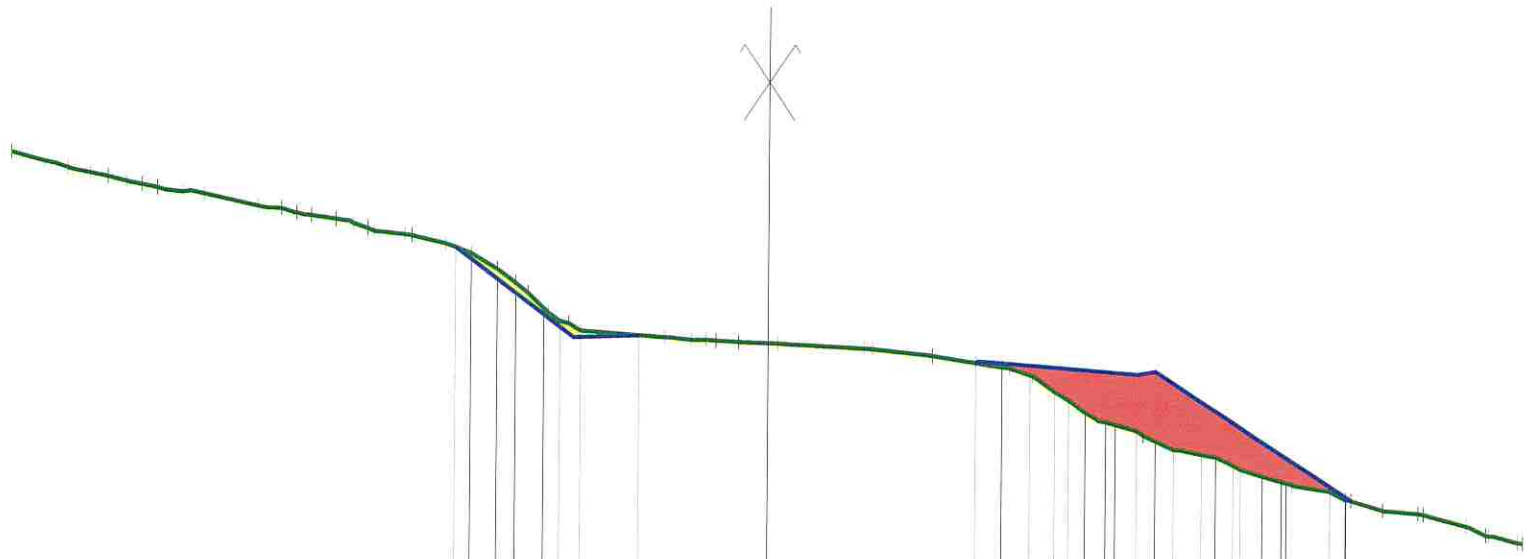

Echelle X : 1/250
Echelle Z : 1/250

Plan Comp : 1954.1

| | | |

Axe : Panoramique inter

N° profil : 4



Echelle X : 1/250
Echelle Z : 1/250

Plan Comp : 1947.2

Terrain	Z	1965.17 1964.96 1964.91 1964.57 1964.44 1964.17 1963.99 1963.66 1963.44 1963.38 1963.32 1963.09 1962.88 1962.86 1962.55 1962.51 1962.32 1962.09 1961.79 1961.70 1961.33 1961.09 1960.89 1960.50 1960.44 1960.30 1960.01 1959.88 1959.78 1959.32 1958.93 1958.46 1957.51 1957.48 1957.04 1957.00 1956.86 1956.84 1956.76 1956.71 1956.62 1956.48 1956.48 1956.30 1956.29 1955.98 1955.92 1955.65 1955.45 1955.35 1955.28 1954.88 1954.41 1954.23 1953.72 1952.99 1952.80 1952.46 1952.23 1951.91 1951.71 1951.48 1951.41 1951.40 1951.12 1950.78 1950.72 1950.63 1950.44 1949.76 1949.73
	D	-25.00 -24.30 -24.01 -23.28 -22.68 -21.79 -21.27 -20.44 -19.95 -19.61 -18.98 -18.32 -17.39 -17.33 -16.44 -15.90 -15.30 -14.93 -13.54 -13.18 -11.98 -11.26 -10.64 -9.79 -9.13 -8.42 -7.91 -6.93 -6.57 -5.40 -4.71 -4.31 -3.55 -3.49 -2.39 -1.51 0.00 0.19 0.94 1.48 2.02 3.37 3.50 5.05 5.12 8.00 8.51 10.17 11.36 11.89 12.17 13.10 13.70 13.90 14.84 15.82 16.33 17.07 17.77 18.26 18.95 19.69 20.18 20.53 21.27 22.20 22.83 23.51 24.39 24.96 24.98
		1.39 1.21 1.51 1.35 1.55 2.88 1.66 1.19
Projet	Z	-13.13 -12.55 -11.98 -11.26 -10.71 -9.88 -9.41 -9.39 -8.42 -7.91 -7.47 -6.93 -6.19 -5.40 -4.71 -4.31 -3.55 -3.49 -2.39 -1.51 -1.22 1961.68 1961.22 1960.78 1960.22 1959.78 1959.14 1958.77 1958.75 1958.00 1957.60 1957.26 1957.21 1957.16 1957.12 1957.09 1957.07 1957.04 1957.04 1956.99 1956.95 1956.93 1956.30 1956.31 1956.23 1956.21 1956.21 1956.20 1956.20 1956.20 1956.20 1956.19 1955.88 1955.47 1955.35 1954.71 1954.07 1953.72 1953.23 1952.76 1952.44 1951.98 1951.62 1951.59
	D	5.05 5.07 8.00 8.51 8.69 10.17 11.36 11.89 12.63 13.10 13.70 13.90 14.84 15.82 16.33 17.07 17.77 18.26 18.95 19.49 19.53
		6.27 2.94 1.48 1.19

Mensura Genius

Axe : Panoramique inter

N° profil : 5

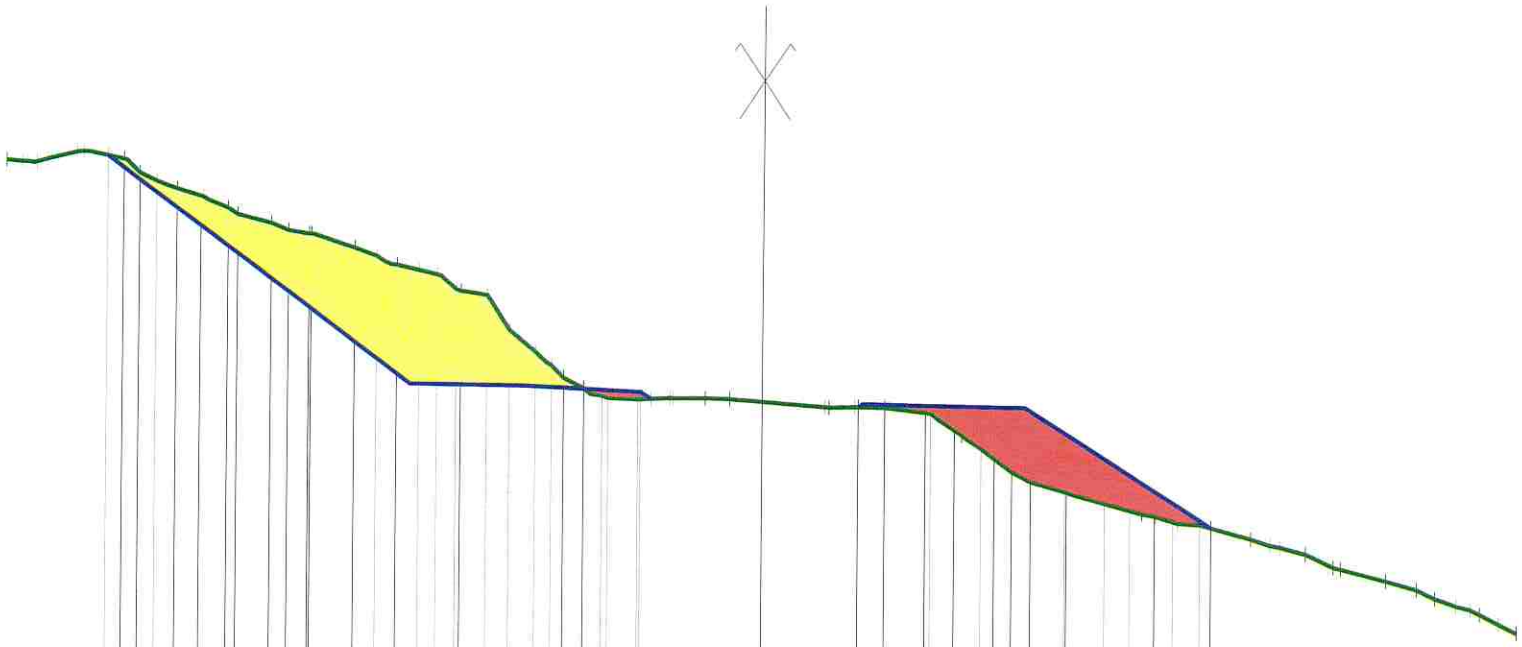

Echelle X : 1/250
Echelle Z : 1/250

Plan Comp : 1942.9

Terrain	Z	1960.71 1960.66 1960.65 1960.75 1960.99 1961.02 1960.88 1960.77 1960.32 1960.06 1959.81 1959.55 1959.18 1958.97 1958.69 1958.45 1958.35 1958.34 1957.89 1957.62 1957.33 1957.17 1957.03 1956.54 1956.49 1956.36 1955.21 1954.51 1954.06 1953.66 1953.31 1953.08 1953.00 1952.96 1952.99 1953.02 1953.01 1953.02 1953.00 1952.92 1952.76 1952.75 1952.77 1952.77 1952.76 1952.60 1952.57 1951.86 1951.42 1951.08 1950.66 1950.33 1950.02 1950.00 1949.30 1949.22 1949.01 1948.96 1948.86 1948.50 1948.29 1948.24 1948.02 1947.59 1947.54 1947.14 1946.87 1946.57 1946.33 1946.21 1946.06 1945.73 1945.43
	D	-25.00 -24.49 -24.00 -23.64 -22.69 -22.46 -21.66 -21.14 -20.61 -20.05 -19.38 -18.51 -17.69 -17.37 -16.26 -15.69 -15.01 -14.94 -13.49 -12.77 -12.09 -11.36 -10.77 -10.13 -9.98 -9.12 -8.37 -7.51 -6.97 -6.57 -5.91 -5.30 -5.10 -4.11 -3.67 -3.05 -2.94 -1.88 -1.07 0.00 2.08 2.22 3.07 3.18 4.06 5.40 5.58 6.61 7.25 7.69 8.27 8.90 10.03 10.08 12.58 13.04 13.76 14.50 14.87 16.19 16.83 17.15 18.01 18.92 19.17 20.66 21.67 22.29 22.98 23.47 23.77 24.40 25.00
		1.45 2.08 1.34 2.50 1.32 1.49
Projet	Z	1960.88 1960.49 1960.09 1959.68 1959.18 1958.59 1957.92 1957.68 1956.85 1956.43 1955.92 1955.87 1954.79 1954.25 1953.75 1953.42 1953.41 1953.41 1953.40 1953.40 1953.37 1953.35 1953.33 1953.30 1953.27 1953.26 1953.22 1953.21 1952.77 1952.86 1952.83 1952.83 1952.81 1952.80 1952.80 1952.79 1952.65 1951.93 1951.90 1951.10 1950.57 1950.05 1949.66 1949.09 1948.86
	D	-21.66 -21.14 -20.61 -20.05 -19.38 -18.59 -17.69 -17.37 -16.26 -15.69 -15.01 -14.94 -13.49 -12.77 -12.09 -11.36 -10.77 -10.13 -9.98 -9.12 -8.37 -7.51 -6.97 -6.57 -5.91 -5.30 -5.10 -4.11 -4.02 3.18 4.06 5.40 5.58 6.36 7.25 7.69 8.27 8.90 10.03 10.08 11.34 12.18 13.00 13.61 14.50 14.87
		1.45 7.21 1.34 1.26

Mensura Genius

Axe : Panoramique inter

N° profil : 6



Echelle X : 1/250
Echelle Z : 1/250

Plan Comp : 1940.2

| | | |

Axe : Téléski

REÇU LE
21 JAN. 2022
MAIRIE
FORMIGUERES

Echelle Z : 1/1250
Echelle X : 1/1250

Plan Comp : 1731.00

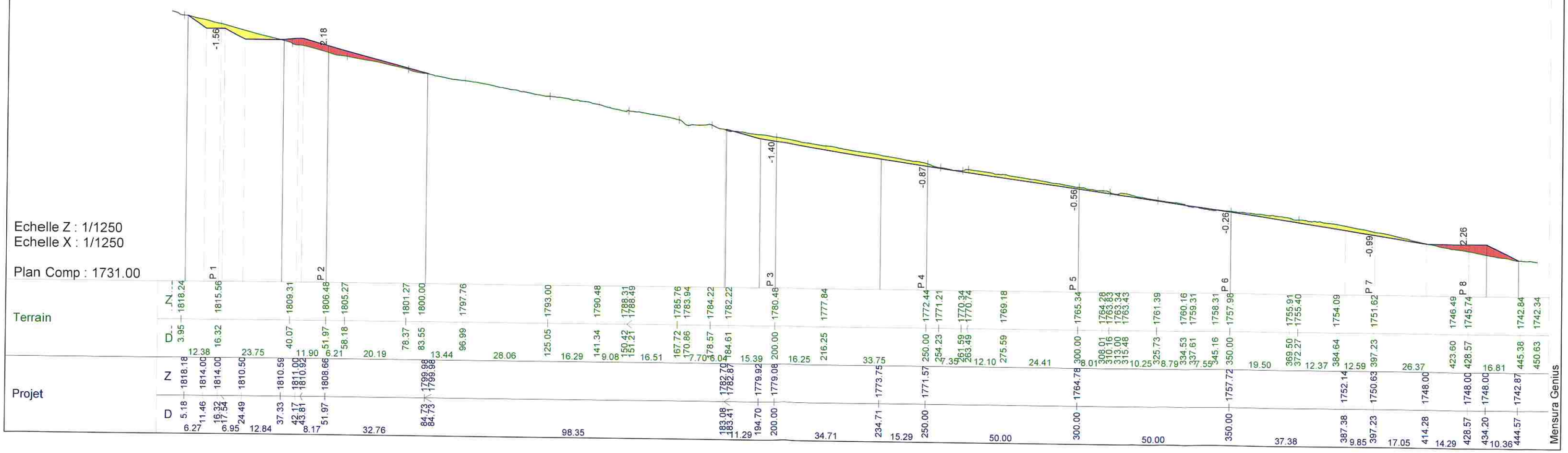

Axe : Téléski

N° profil : 1

REÇU LE
21 JAN. 2022
MAIRIE
FORMIGUERES

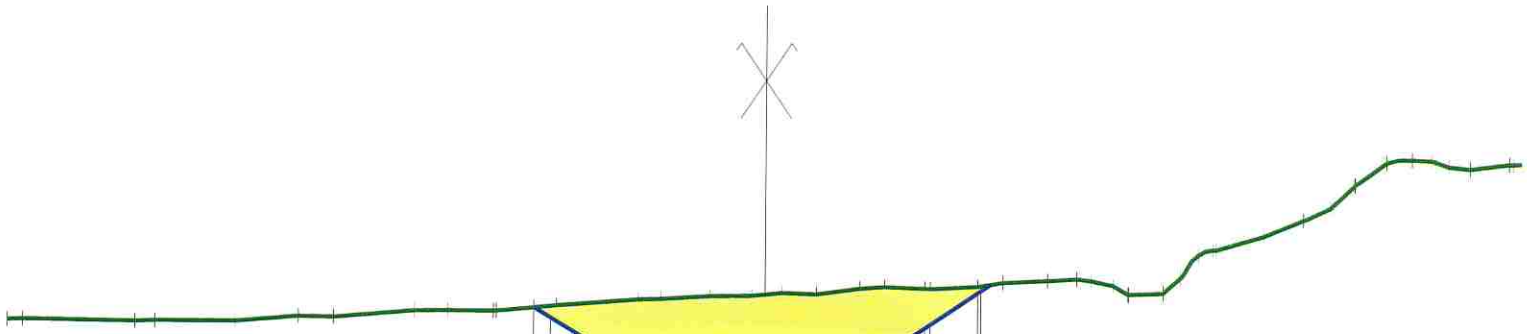

Echelle X : 1/200
Echelle Z : 1/200

Plan Comp : 1812.9

| | | |

Axe : Téléski

N° profil : 2

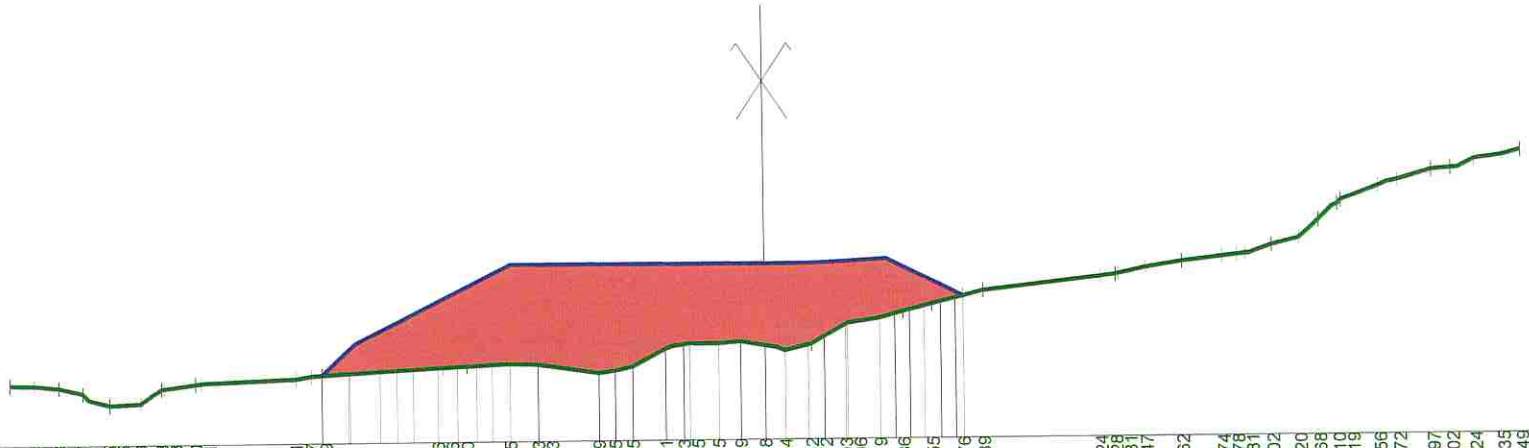

Echelle X : 1/200
Echelle Z : 1/200

Plan Comp : 1804.0

| | | |

Axe : Téléski

N° profil : 3

Echelle X : 1/200
Echelle Z : 1/200

Plan Comp : 1777.9

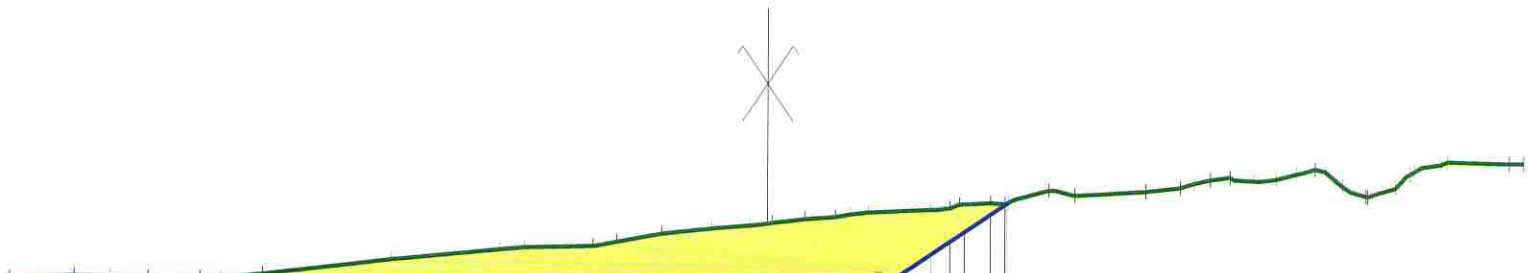

| | | |

Axe : Téléski

N° profil : 4

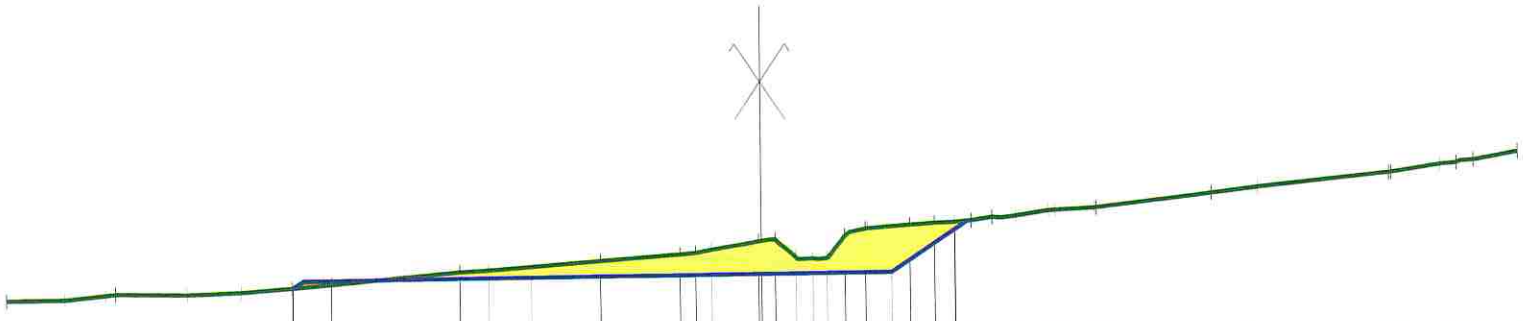

Echelle X : 1/200
Echelle Z : 1/200

Plan Comp : 1770.0

| | | |

Axe : Téléski

N° profil : 5

Echelle X : 1/200
Echelle Z : 1/200

Plan Comp : 1763.4

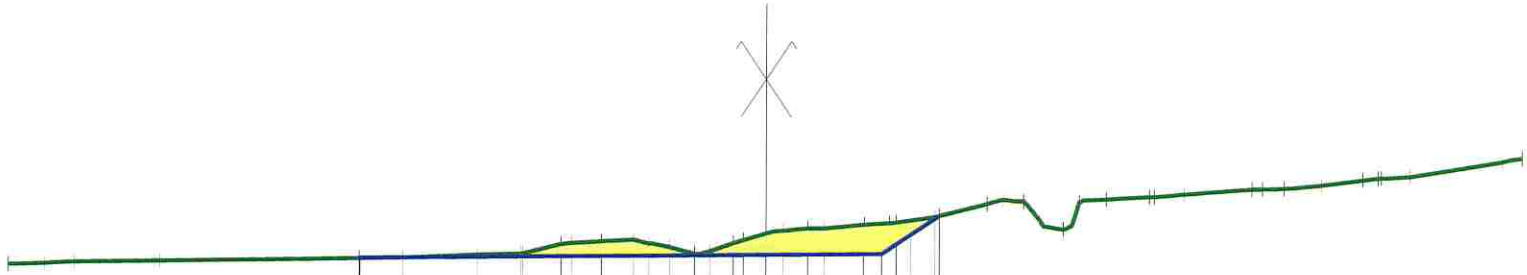

| | | |

Axe : Téléski

N° profil : 6

Echelle X : 1/200
Echelle Z : 1/200

Plan Comp : 1756.3

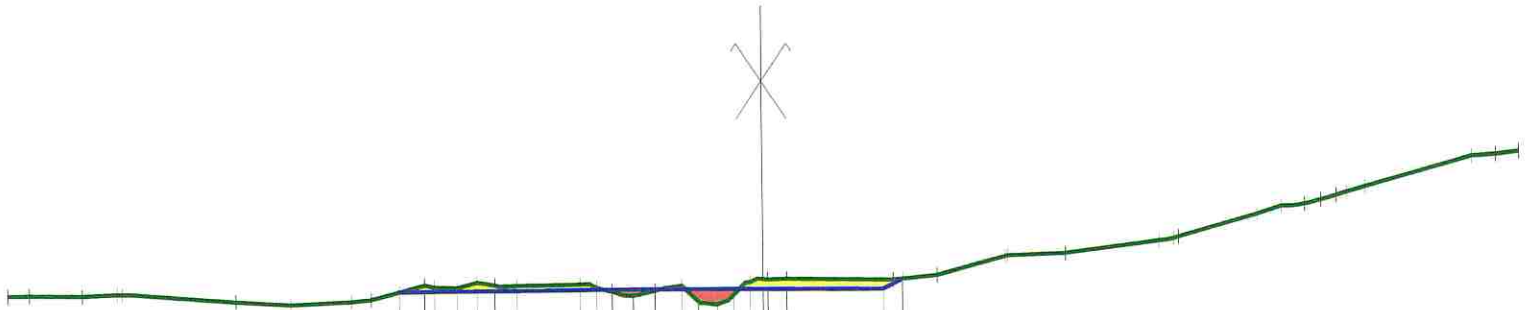

| | | |

Axe : Téléski

N° profil : 7

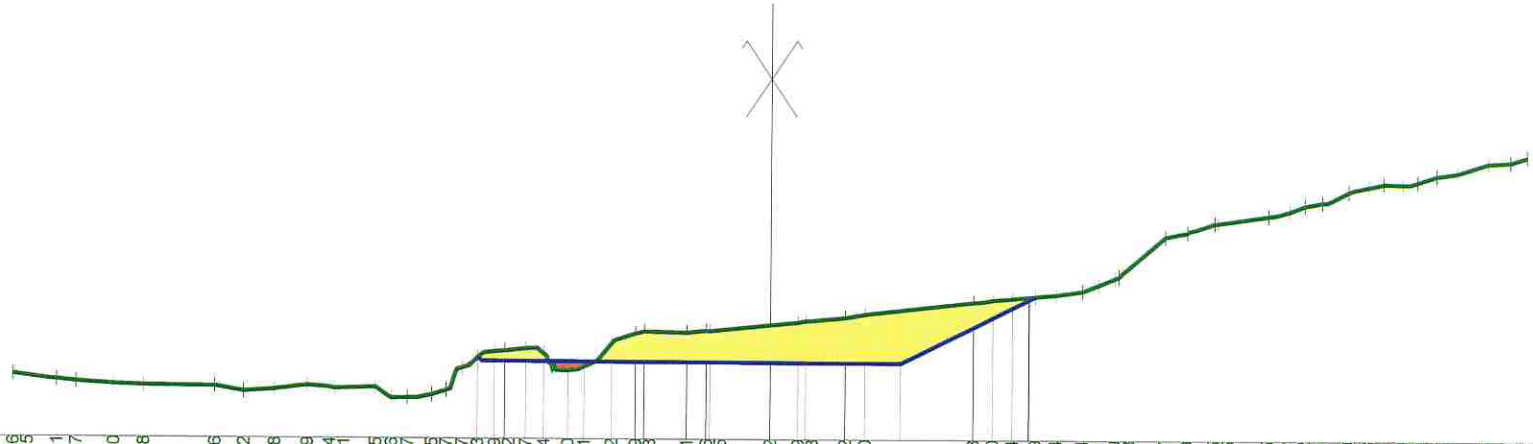

Echelle X : 1/200
Echelle Z : 1/200

Plan Comp : 1748.6

| | | |

Axe : Téléski

N° profil : 8

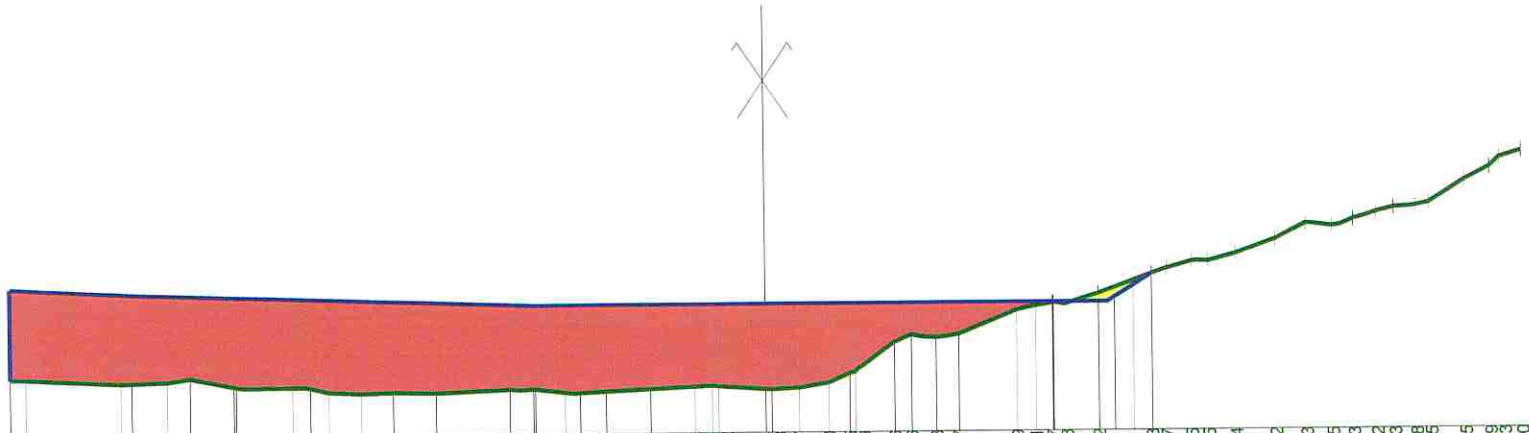

Echelle X : 1/200
Echelle Z : 1/200

Plan Comp : 1744.6

| | | |

10/12/2021

Secteur bas

Profil en long - Format A3

Axe : Secteur bas

REÇU LE
21 JAN. 2022
MAIRIE
FORMIGUERES

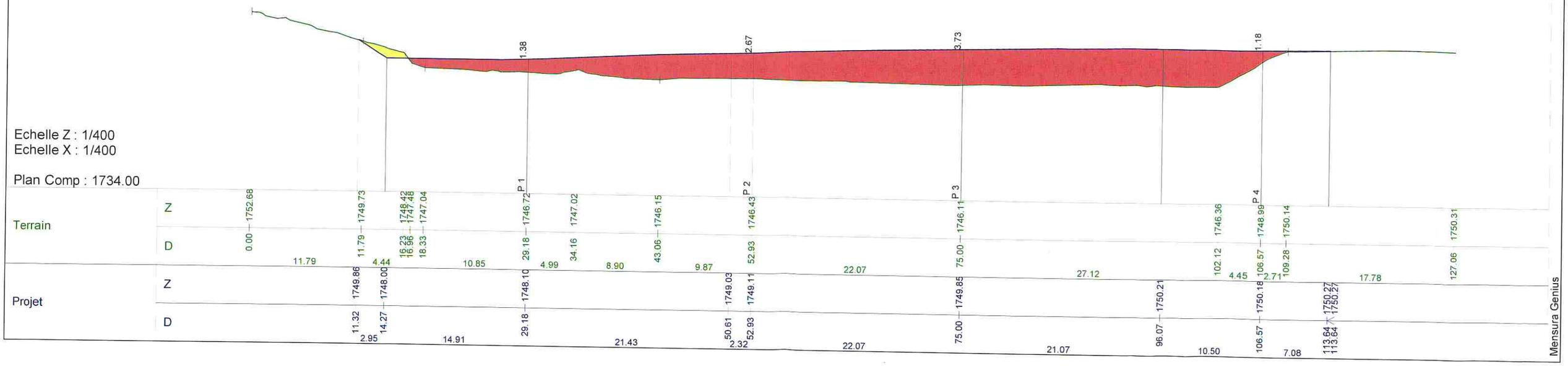

Axe : Secteur bas

N° profil : 1

REÇU LE
21 JAN. 2022
FORMIGA... ES

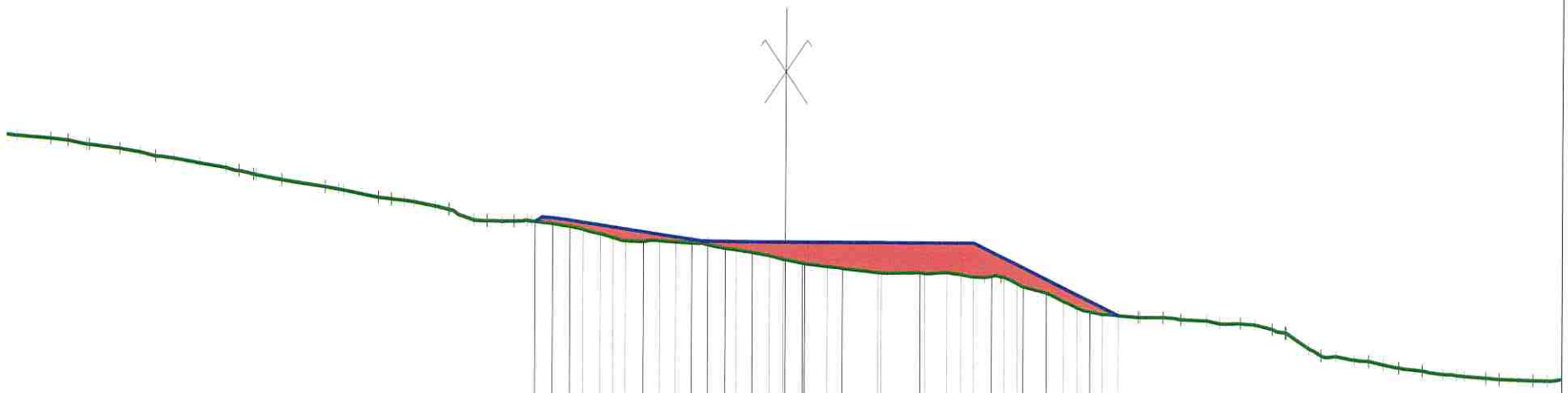

Echelle X : 1/500
Echelle Z : 1/500

Plan Comp : 1732.3

| | | |

Axe : Secteur bas

N° profil : 2

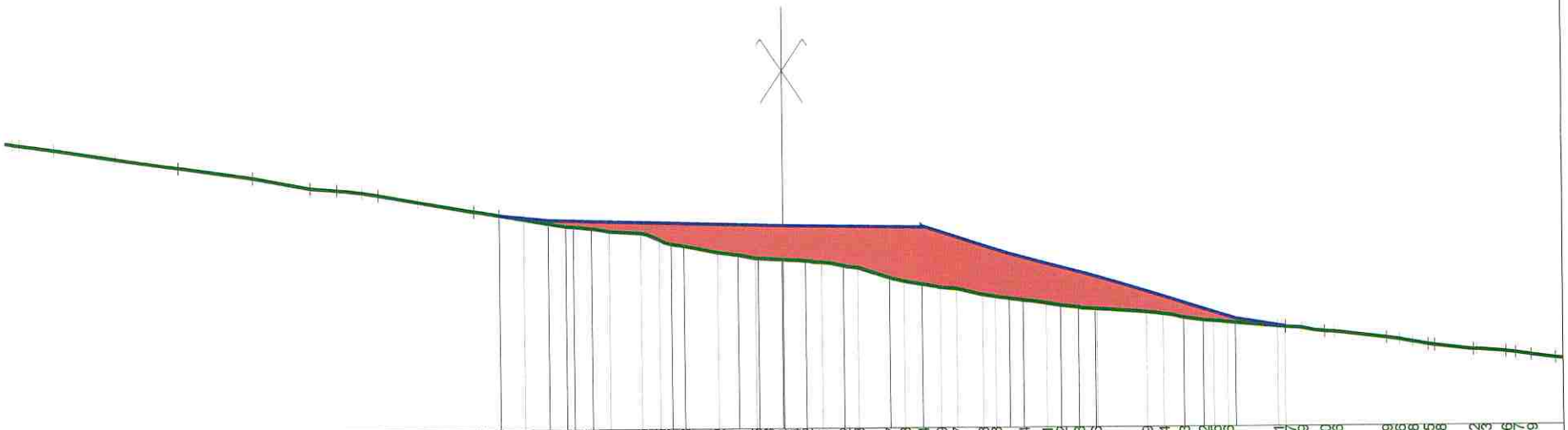

Echelle X : 1/500
Echelle Z : 1/500

Plan Comp : 1733.2

| | | |

Axe : Secteur bas

N° profil : 3

Echelle X : 1/500
Echelle Z : 1/500

Plan Comp : 1733.1

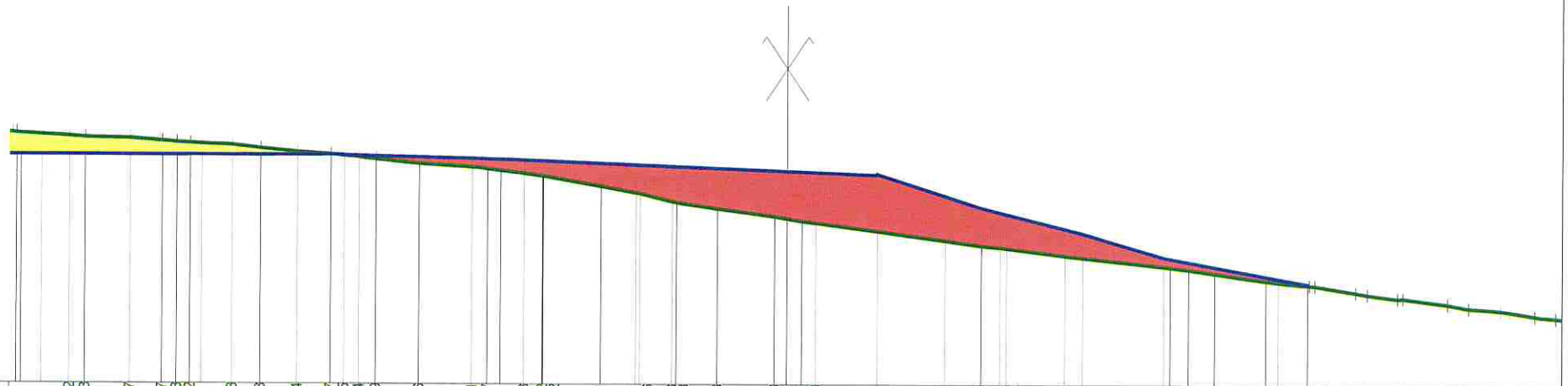

| | | |

Axe : Secteur bas

N° profil : 4

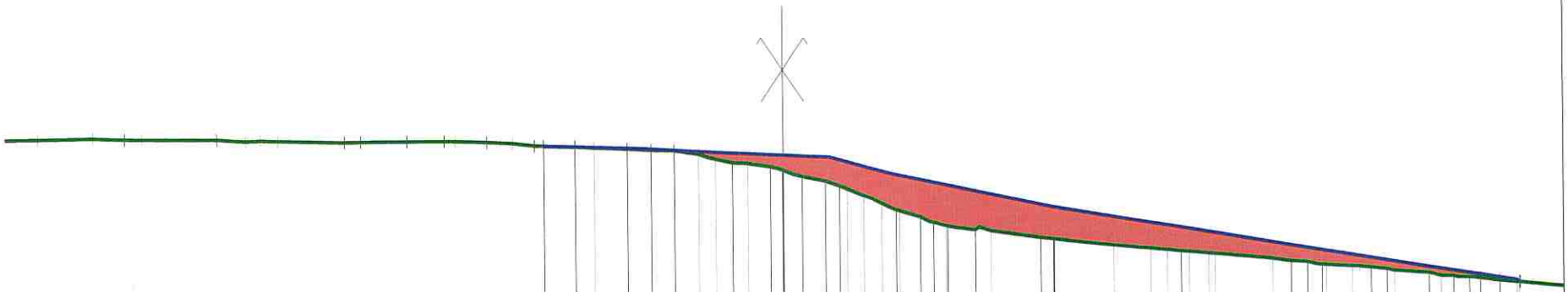

Echelle X : 1/500
Echelle Z : 1/500

Plan Comp : 1734.3

| | | |

Axe : Jardin d'enfants

REÇU
21 JAN. 2022
MAIRIE
FORMIGUERES

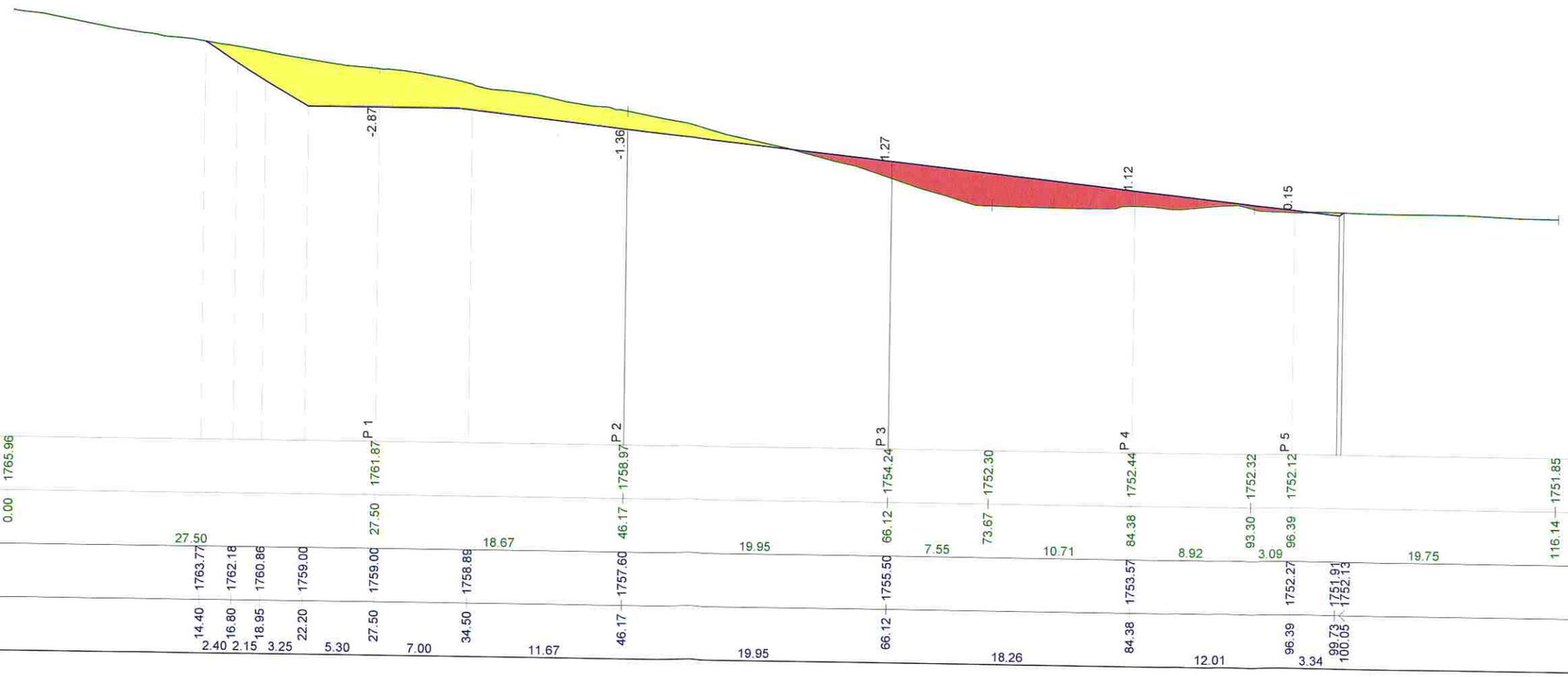

Echelle Z : 1/400
Echelle X : 1/400

Plan Comp : 1734.00

Terrain	Z	1765.96 1761.87 1758.97 1754.24 1752.30 1752.44 1752.32 1752.12 1751.85
	D	0.00 27.50 46.17 66.12 73.67 84.38 93.30 96.39 116.14
Projet	Z	1763.77 1762.18 1760.86 1759.00 1759.00 1758.89 1757.60 1755.50 1753.57 1752.27 1751.91 1752.13
	D	14.40 16.80 18.95 22.20 27.50 34.50 46.17 66.12 84.38 96.39 99.73 100.05

27.50 18.67 19.95 7.55 10.71 8.92 3.09 19.75

2.40 2.15 3.25 5.30 7.00 11.67 19.95 18.26 12.01 3.34

Mensura Genius

Axe : Jardin d'enfants

N° profil : 1

REÇU LE
21 JAN. 2022
MAIRIE
FORMIGUERES

Echelle X : 1/500
Echelle Z : 1/500

Plan Comp : 1756.4

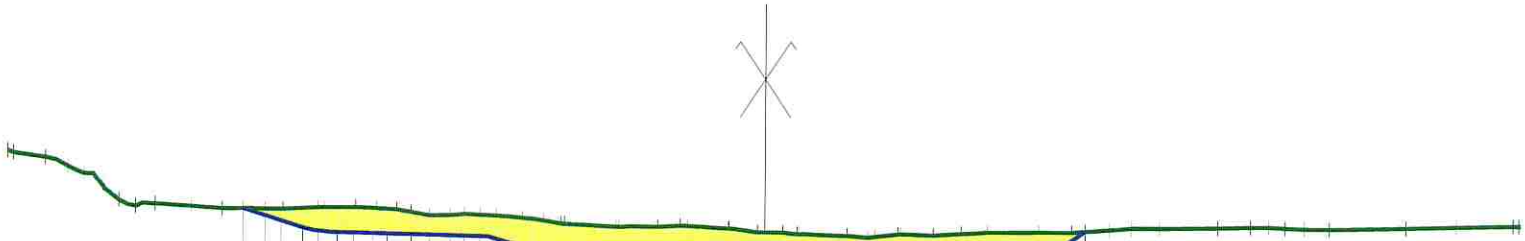

| | | |

Axe : Jardin d'enfants

N° profil : 2

Echelle X : 1/500
Echelle Z : 1/500

Plan Comp : 1755.0

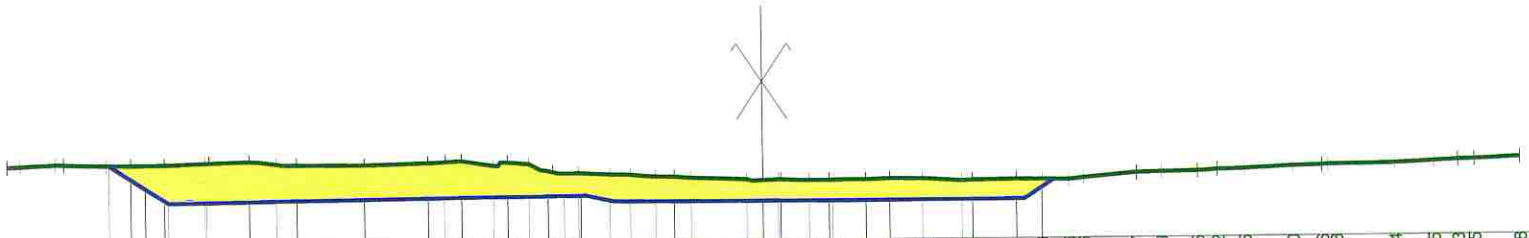

| | | |

Axe : Jardin d'enfants

N° profil : 3

Echelle X : 1/500
Echelle Z : 1/500

Plan Comp : 1751.6

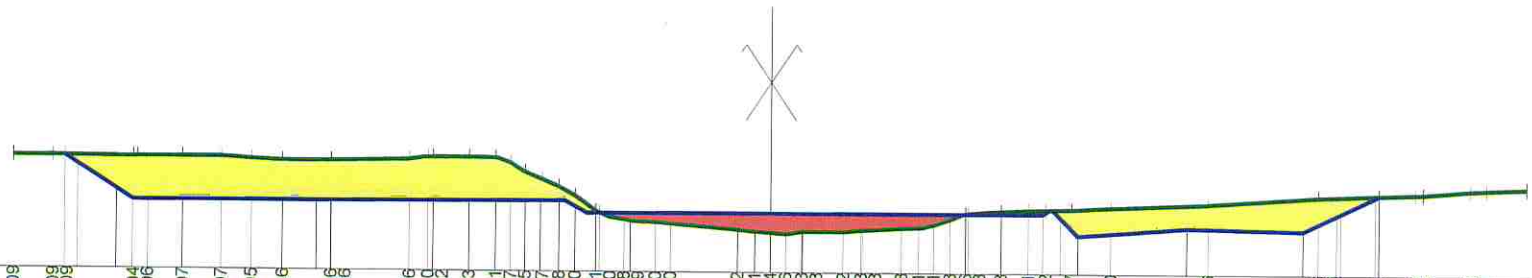

| | | |

Axe : Jardin d'enfants

N° profil : 4

Echelle X : 1/500
Echelle Z : 1/500

Plan Comp : 1748.4

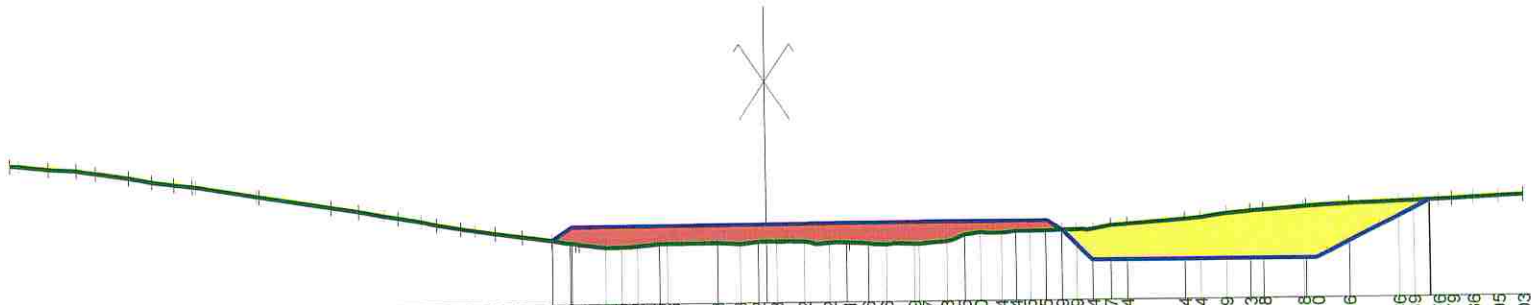

Terrain	Z	1758.04 1758.01 1757.78 1757.67 1757.49 1757.16 1756.87 1756.67 1756.52 1756.49 1755.81 1755.79 1755.02 1754.72 1754.40 1754.25 1753.98 1753.76 1753.47 1753.30 1753.13 1752.87 1752.64 1752.41 1752.37 1752.14 1752.15 1752.22 1752.35 1752.36 1752.38 1752.28 1752.42 1752.43 1752.42 1752.32 1752.31 1752.26 1752.16 1752.19 1752.17 1752.33 1752.75 1752.90 1752.84 1752.94 1752.95 1752.95 1752.99 1752.99 1753.04 1753.27 1753.34 1753.64 1753.74 1753.99 1754.13 1754.18 1754.38 1754.40 1754.56 1754.66 1754.69 1754.76 1754.79 1754.86 1754.95 1755.03
	D	-50.00 -49.42 -47.46 -45.63 -44.36 -42.17 -40.62 -39.17 -37.96 -37.71 3.98 -33.73 -33.56 4.77 -28.79 -26.97 -25.26 -24.36 -22.81 -21.82 -20.22 -19.27 -17.92 -16.15 -14.21 -12.64 -12.40 -10.66 -9.60 -8.54 -7.08 -6.57 3.34 -3.24 -1.75 -0.55 0.68 2.50 4.18 5.50 6.74 7.94 9.78 10.10 11.94 13.12 14.16 15.56 16.50 17.45 18.47 19.56 20.52 21.62 22.77 23.84 3.81 27.66 28.71 30.40 31.99 32.86 35.51 35.67 2.65 2.85 3.27 38.53 41.80 42.80 44.44 45.30 46.70 48.38 50.00
Projet	Z	-14.18 -12.99 -12.89 -10.66 -9.60 -8.54 -7.08 -6.57 3.34 -3.24 -1.75 -0.55 0.68 2.50 4.18 5.31 6.74 7.94 9.78 10.10 11.94 13.12 14.16 15.56 16.50 17.45 18.47 19.53 20.52 21.56 22.77 23.84 3.81 27.66 28.71 30.40 31.99 32.86 35.51 35.67 2.65 2.85 3.27 38.53 41.80 42.80 43.79 43.86
	D	1752.63 1753.43 1753.50 1753.51 1753.52 1753.52 1753.53 1753.53 1753.55 1753.56 1753.56 1753.57 1753.58 1753.60 1753.62 1753.62 1753.62 1753.63 1753.63 1753.63 1753.63 1753.63 1753.63 1753.64 1753.64 1753.64 1753.64 1753.01 1752.04 1751.00 1751.00 1751.00 1751.00 1751.00 1751.00 1751.00 1751.00 1751.00 1751.00 1752.08 1753.72 1754.21 1754.71 1754.74

Mensura Genius

Axe : Jardin d'enfants

N° profil : 5

Echelle X : 1/500
Echelle Z : 1/500

Plan Comp : 1748.4

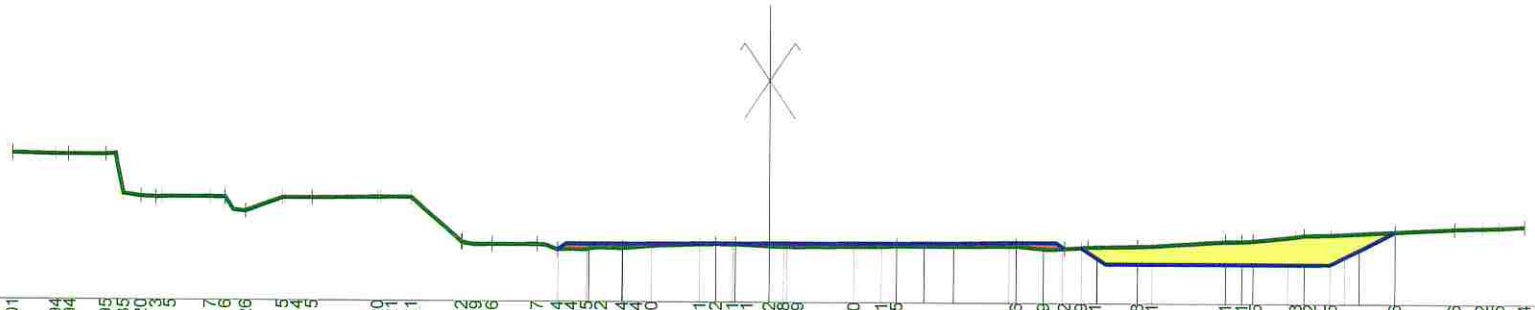

| | | |

10/12/2021

Parking

Profil en long - Format A3

Axe : Parking

REÇU LE
21 JAN. 2022
MAIRIE
FORMIGUERES

Echelle Z : 1/250
Echelle X : 1/250

Plan Comp : 1727.00

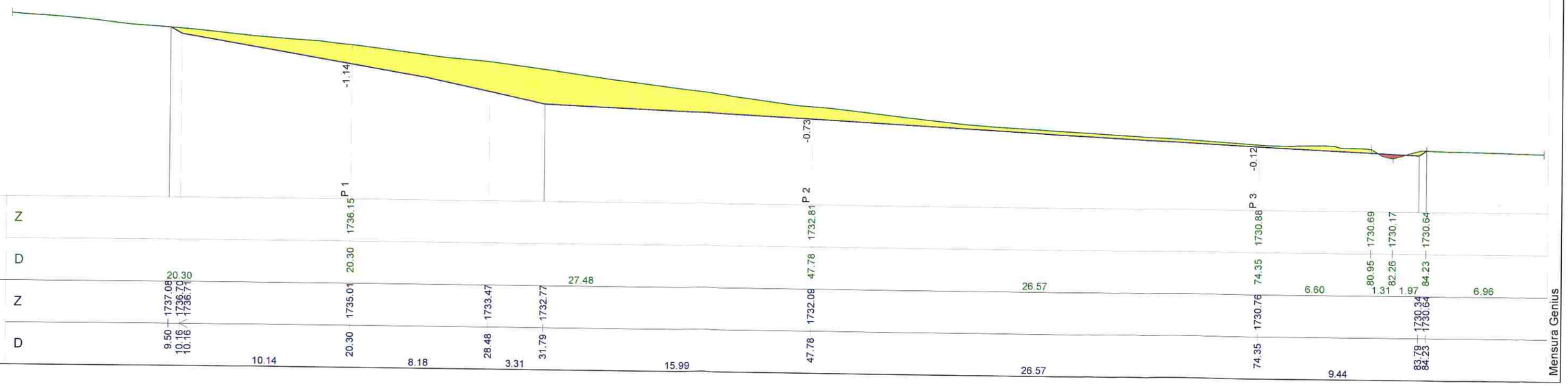

Mensura Genius

Axe : Parking

N° profil : 1

REÇU LE
21 JAN. 2022
MAIRIE
FORMIGUERES

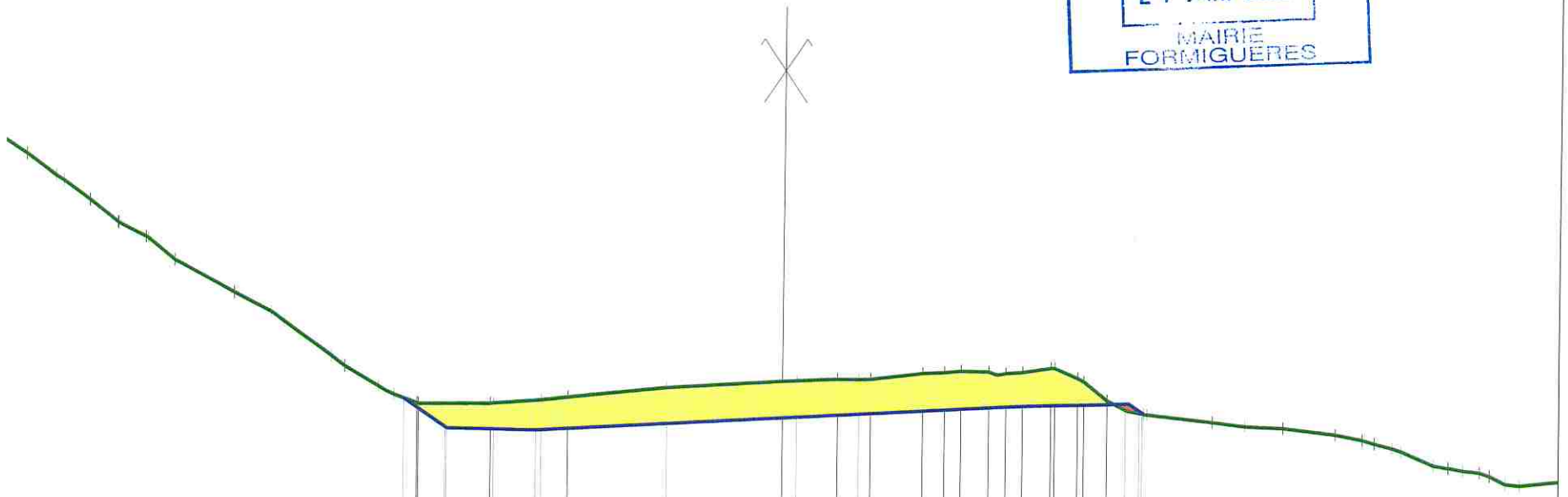

Echelle X : 1/200
Echelle Z : 1/200

Plan Comp : 1730.5

| | | |

Axe : Parking

N° profil : 2

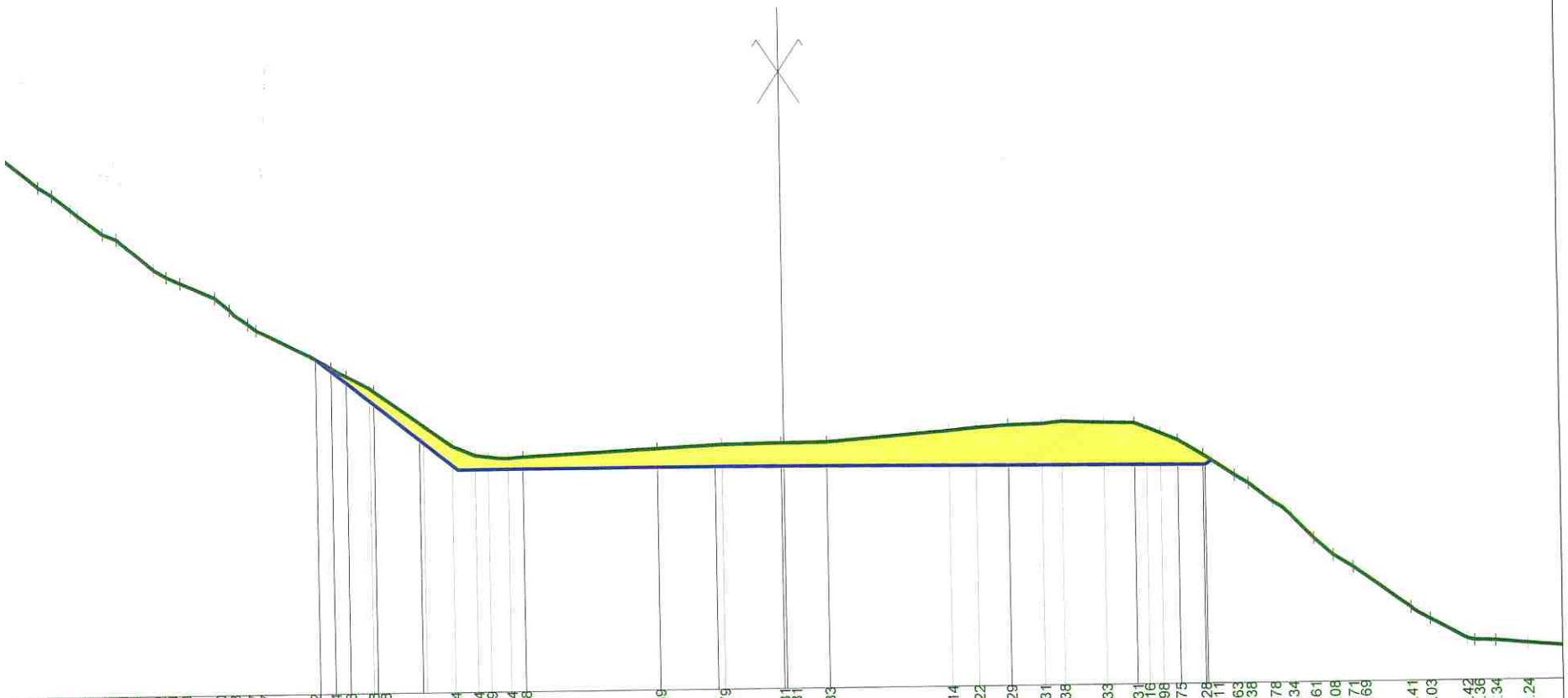

Echelle X : 1/200
Echelle Z : 1/200

Plan Comp : 1725.1

| | | |